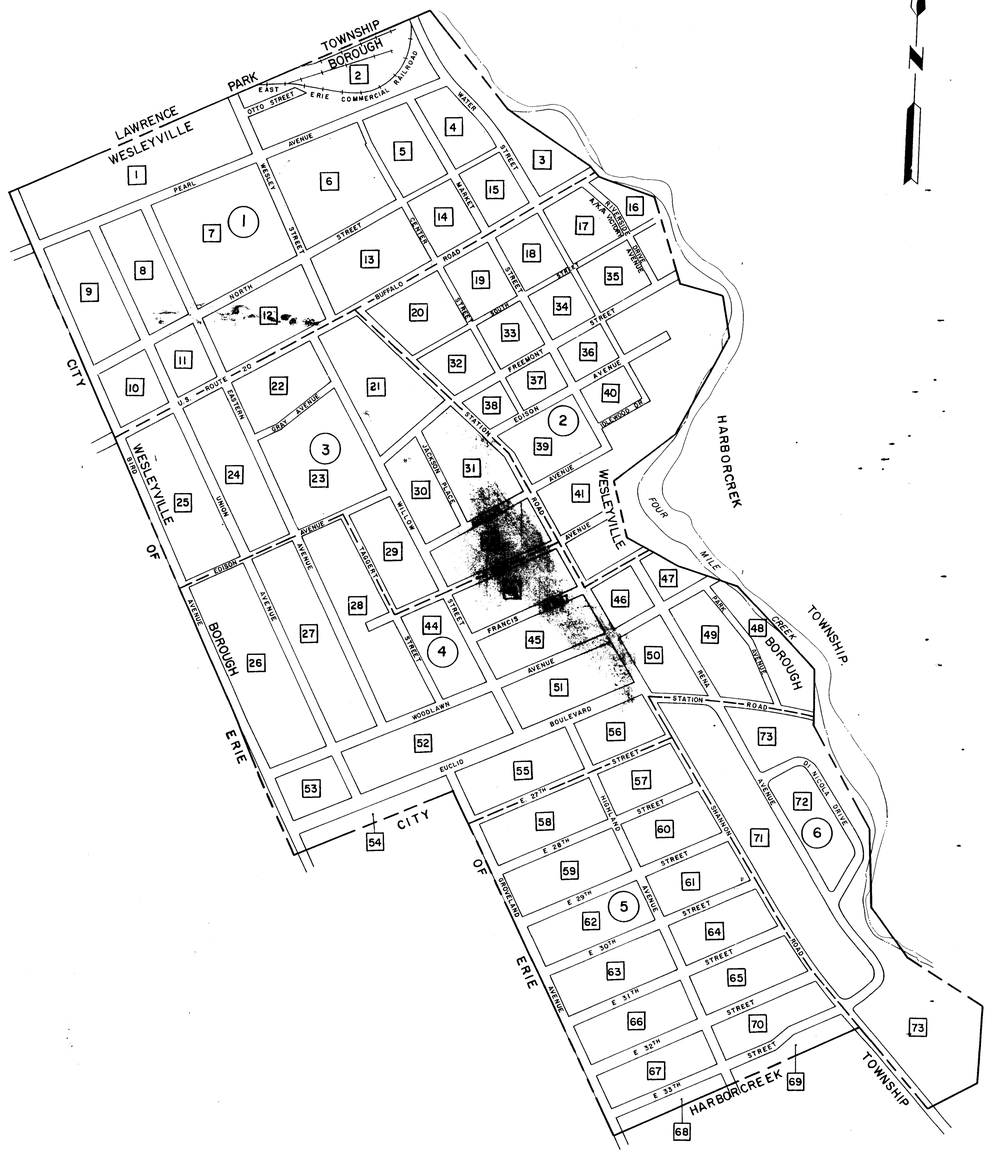

DRAFTED BY: H.K.D

CHECKED BY: E.S

FOR TAX PURPOSES ONLY

PREPARED BY

AMERICAN AIR SURVEYS, INC.
907 PENN AVENUE, PITTSBURGH, PA. 15222
NEW YORK PHILADELPHIA ATLANTA

Legend

State line	Right of way	Original block designation	(36)
County line	Easement.	Lot or parcel number	13
Township line	Edge of roadway	Deed lot number	27
Corporate limit	Railroad	Block number	2
Sanitary district	Stream	School	▶
Property line	Scaled dimension	Cemetery	Cem

Revisions

1	1-25-69 RLS	9		17	
2		10		18	
3		11		19	
4		12		20	
5		13		21	
6		14		22	

ERIE COUNTY

Office of Assessor

WESLEYVILLE BOROUGH

INDEX

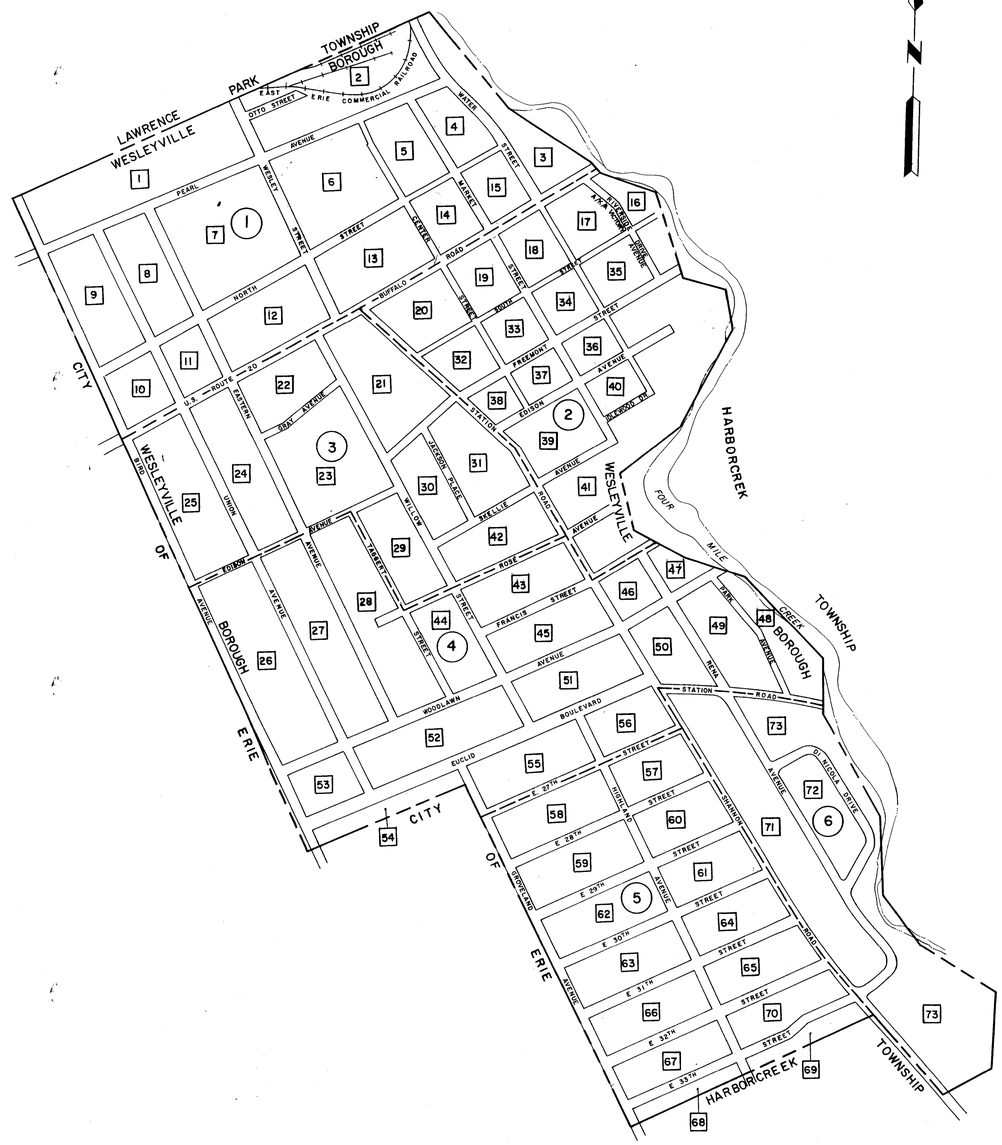

DRAFTED BY: K.N.D.

CHECKED BY: E.S.

FOR TAX PURPOSES ONLY

PREPARED BY

AMERICAN AIR SURVEYS, INC.

907 PENN AVENUE, PITTSBURGH, PA. 15222

NEW YORK PHILADELPHIA ATLANTA

Legend

State line	Right of way	Original block designation	(36)
County line	Easement	Lot or parcel number	13
Township line	Edge of roadway	Deed lot number	27
Corporate limit	Railroad	Block number	2
Sanitary district	Stream	School	▶
Property line	Scaled dimension	Cemetery	Cem
Original lot line	Deed dimension	Church	+

Revisions

1	1-28-69 RLS	9		17	
2		10		18	
3		11		19	
4		12		20	
5		13		21	
6		14		22	
7		15		23	
8		16		24	

ERIE COUNTY

Office of Assessor

PENNSYLVANIA

WESLEYVILLE BOROUGH

INDEX

Photo No.: _____ Scale: 1" = 400'

Date, Photography: 4-29-65 Date, Map: 12-16-65

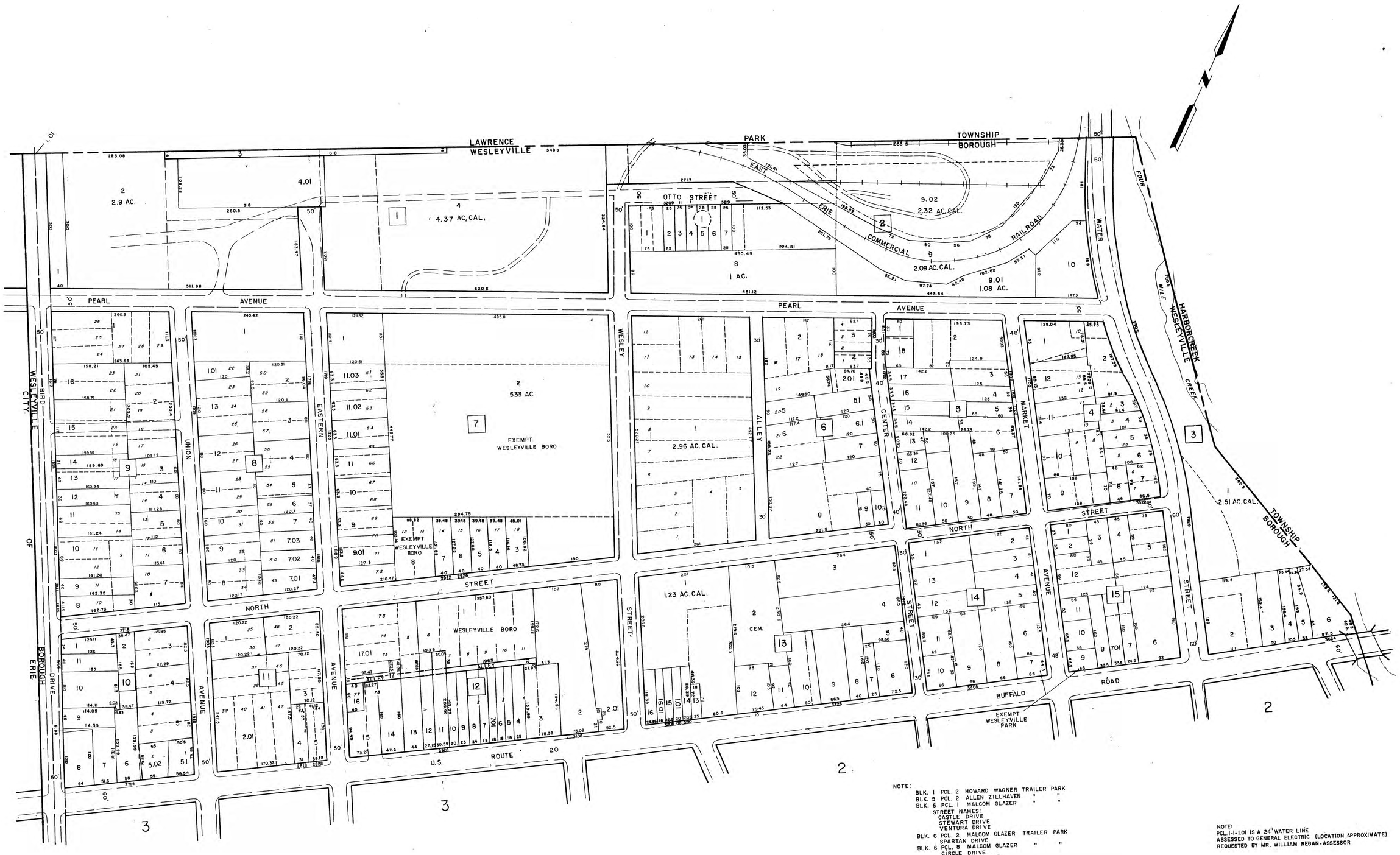

NOTE:
BLK. 1 PCL. 2 HOWARD WAGNER TRAILER PARK
BLK. 5 PCL. 2 ALLEN ZILLHAVEN " "
BLK. 6 PCL. 1 MALCOM GLAZER " "
STREET NAMES:
CASTLE DRIVE
STEWART DRIVE
VENTURA DRIVE
BLK. 6 PCL. 2 MALCOM GLAZER TRAILER PARK
SPARTAN DRIVE
BLK. 6 PCL. 8 MALCOM GLAZER " "
CIRCLE DRIVE
FLEETWOOD DRIVE
SPARTAN DRIVE
BLK. 9 PCL. 1 HARRY WAGNER " "
BLK. 9 PCL. 2 " " " "
EVERETT DRIVE
ZACHARY DRIVE
BLK. 9 PCL. 15 HARRY WAGNER " "
BLK. 13 PCL. 1 GLEN TRIMBLE " "

NOTE:
PCL. 1-1-101 IS A 24" WATER LINE
ASSESSED TO GENERAL ELECTRIC (LOCATION APPROXIMATE)
REQUESTED BY MR. WILLIAM REGAN - ASSESSOR

DRAFTED BY: kg
CHECKED BY: RB

FOR TAX PURPOSES ONLY

PREPARED BY

AMERICAN AIR SURVEYS, INC.
907 PENN AVENUE, PITTSBURGH, PA. 15222
NEW YORK PHILADELPHIA ATLANTA

Legend

State line	Right of way	Original block designation	(36)
County line	Easement	Lot or parcel number	13
Township line	Edge of roadway	Deed lot number	27
Corporate limit	Railroad	Block number	2
Sanitary district	Stream	School	▶
Property line	Scaled dimension	Cemetery	Cem
		Church	+

Revisions

1	1-25-69	9		17	
2	3-11-70-10/30/72-9/28/73-3/4/75	10		18	
3	9/22/78-12/17/90-1/23/92-3/9/98	11		19	
4	3/1/05-	12		20	
5		13		21	
6		14		22	
7		15		23	
8		16		24	

ERIE COUNTY

Office of Assessor

PENNSYLVANIA

WESLEYVILLE BOROUGH

Map No. 1

Photo No.: 580 Scale: 1" = 1(

Date, Photography: 4-29-65 Date, Map: 1

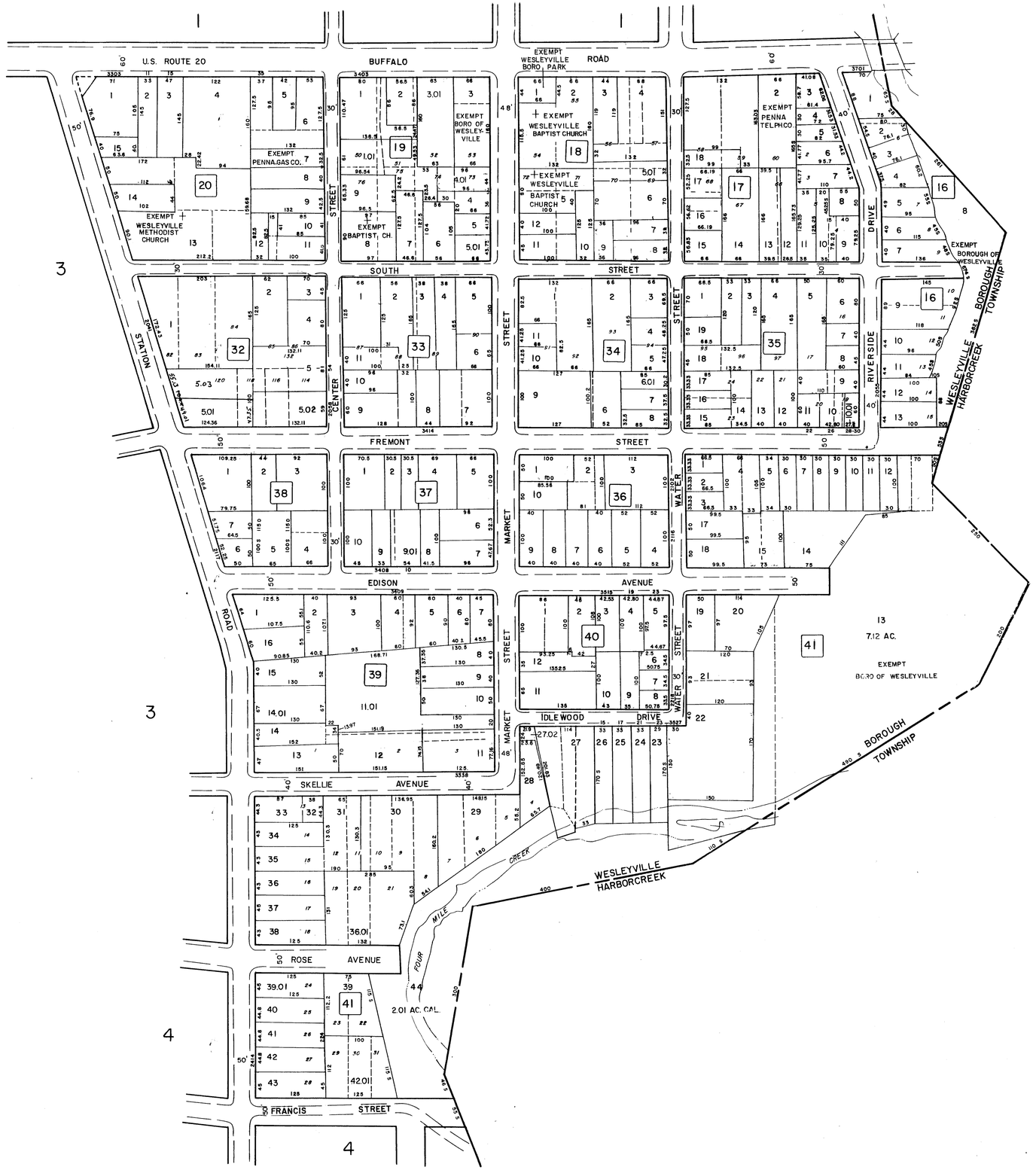

DRAFTED BY: [illegible]

CHECKED BY: ES

FOR TAX PURPOSES ONLY

PREPARED BY

AMERICAN AIR SURVEYS, INC.

907 PENN AVENUE, PITTSBURGH, PA. 15222

NEW YORK PHILADELPHIA ATLANTA

Legend

State line	Right of way	Original block designation	(36)
County line	Easement	Lot or parcel number	13
Township line	Edge of roadway	Deed lot number	27
Corporate limit	Railroad	Block number	2
Sanitary district	Stream	School	▶
Property line	Scaled dimension	Cemetery	Cem
Original lot line	Deed dimension	Church	+

Revisions

1	1-25-69	9		17	
2	3-11-70-10/30/72-9/28/73-7/18/74	10		18	
3	9/9/77-5/13/82-12/10/84-12/8/87	11		19	
4	12/17/90-1/27/92-3/9/98-	12		20	
5		13		21	
6		14		22	
7		15		23	
8		16		24	

ERIE COUNTY

Office of Assessor

PENNSYLVANIA

WESLEYVILLE BOROUGH

Map No. 2

Photo No.: 565-579-581 Scale: 1"=100'

Date, Photography: 4-29-65 Date, Map: 12-16-65

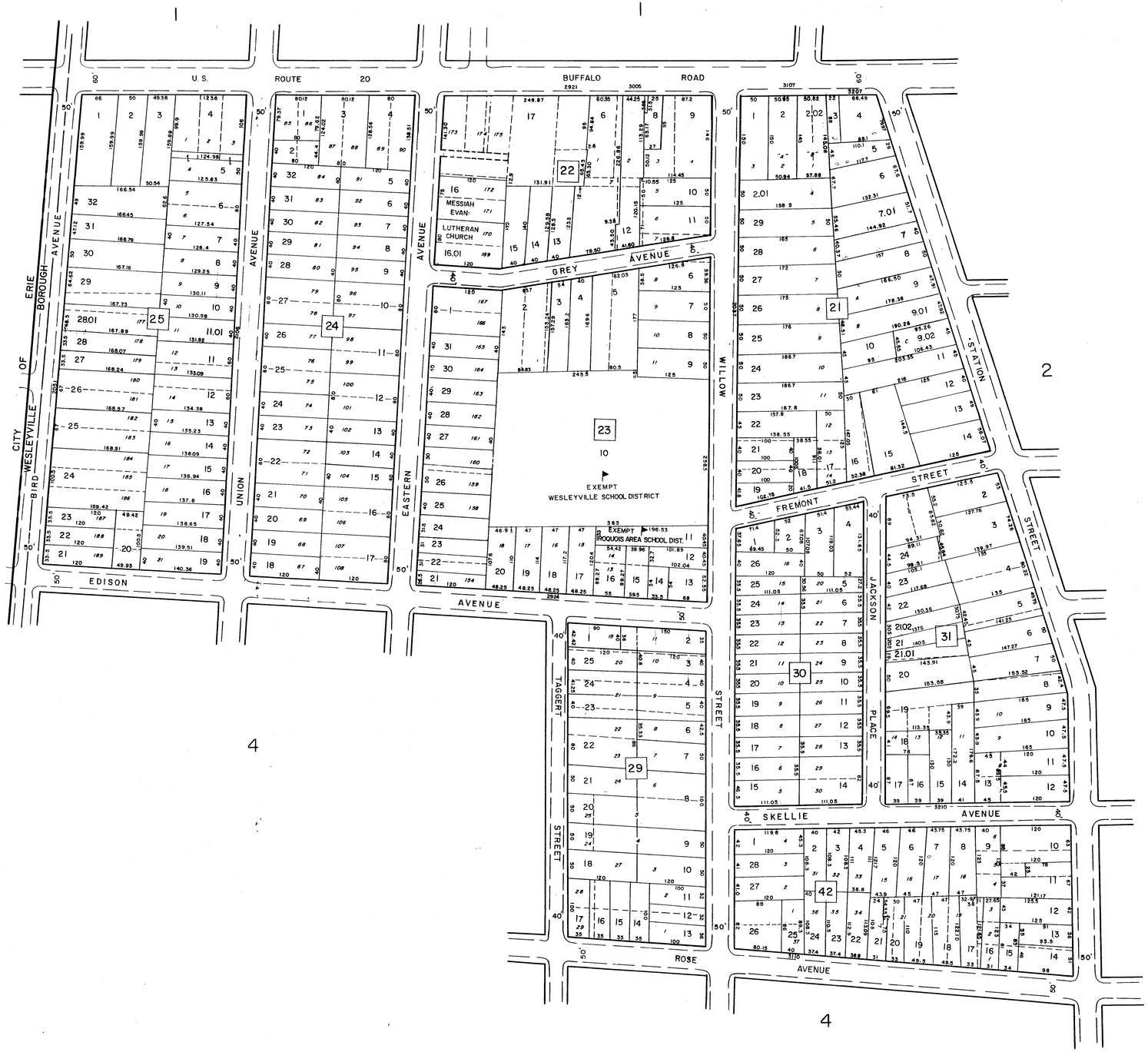

DRAFTED BY. B.M.
CHECKED BY. ES

FOR TAX PURPOSES ONLY

PREPARED BY

AMERICAN AIR SURVEYS, INC.
907 PENN AVENUE, PITTSBURGH, PA. 15222
NEW YORK PHILADELPHIA ATLANTA

Legend

State line		Right of way		Original block designation	(36)
County line		Easement		Lot or parcel number	13
Township line		Edge of roadway		Deed lot number	97
Corporate limit		Railroad		Block number	2
Sanitary district	S	Stream	▶	School	
Property line		Scaled dimension	S	Cemetery	Cem

Revisions

1	1-25-69	9		17	
2	3-11-70-10/30/72-7/18/74-12/10/81	10		18	
3	12/8/87-12/15/99-2/6/01-	11		19	
4		12		20	
5		13		21	
6		14		22	
7		15		23	
8		16		24	

ERIE COUNTY

Office of Assessor

PENNSYLVANIA

WESLEYVILLE BOROUGH

Map No. 3

Photo No.: 565 Scale: 1" = 100'

Date, Photography: 4-29-65 Date, Map: 12-16-65

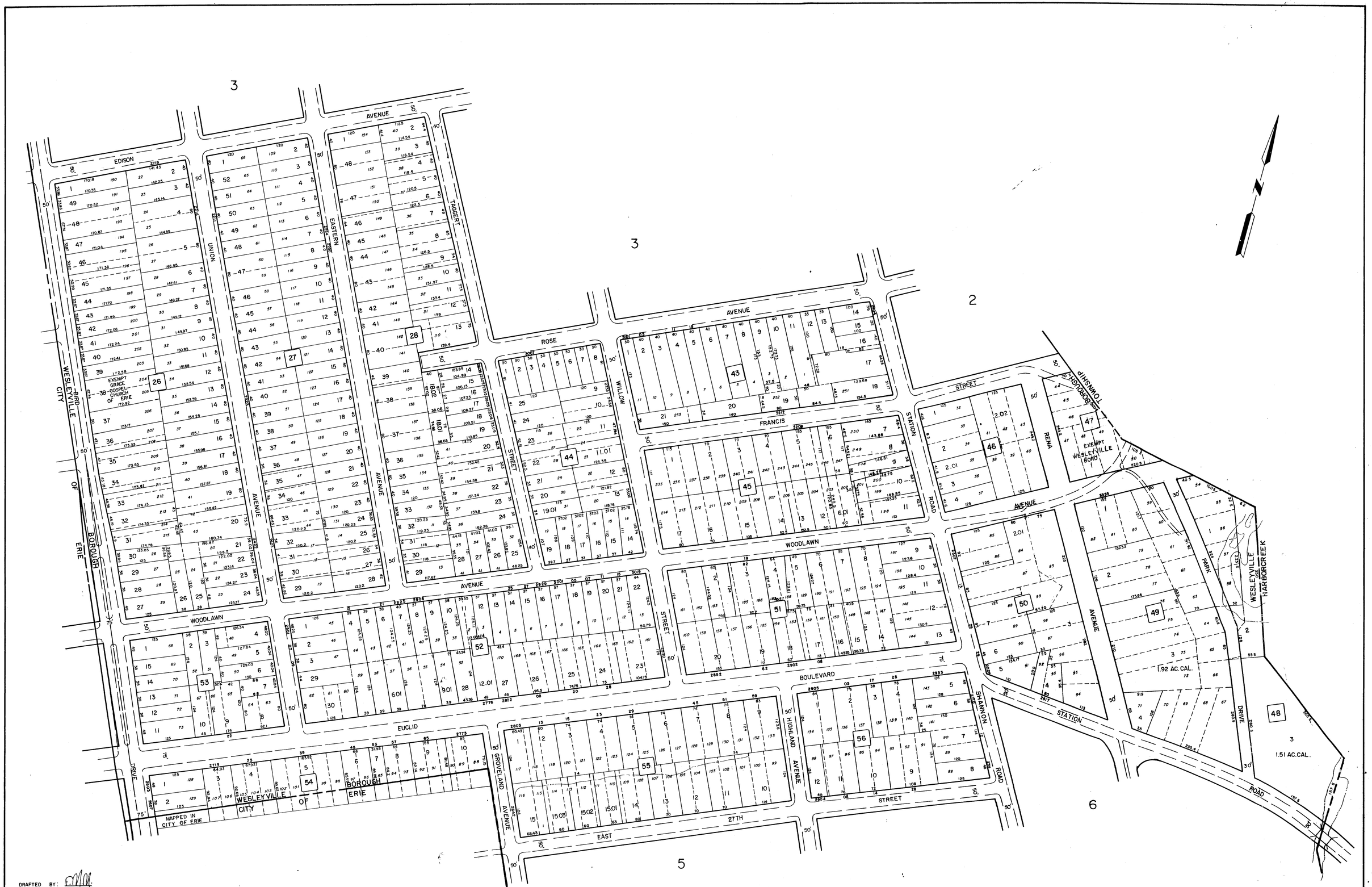

DRAFTED BY: F.M.M.

CHECKED BY: ES

FOR TAX PURPOSES ONLY

PREPARED BY

AMERICAN AIR SURVEYS, INC.

907 PENN AVENUE, PITTSBURGH, PA. 15222

NEW YORK PHILADELPHIA ATLANTA

Legend

State line	Right of way	Original block designation	(56)
County line	Easement	Lot or parcel number	13
Township line	Edge of roadway	Deed lot number	27
Corporate limit	RAILROAD	Block number	2
Sanitary district	STREAM	School	▶
Property line	SCALED DIMENSION	Cemetery	Cem
Original lot line	Deed dimension	Church	+

Revisions

1	1-25-69	9		17	
2	3-11-70-10/30/72-1/18/73-9/28/73-	10		18	
3	1/23/92-2/25/94-E/18/04-	11		19	
4		12		20	
5		13		21	
6		14		22	
7		15		23	
8		16		24	

ERIE COUNTY

Office of Assessor

PENNSYLVANIA

WESLEYVILLE BOROUGH

Map No. 4

Photo No.: 565 Scale: 1" = 100'

Date, Photography: 4-29-65 Date, Map: 12-16-65

DRAFTED BY: A.V.D.

CHECKED BY: E.S.

FOR TAX PURPOSES ONLY

PREPARED BY

AMERICAN AIR SURVEYS, INC.
907 PENN AVENUE, PITTSBURGH, PA. 15222
NEW YORK PHILADELPHIA ATLANTA

Legend

State line	Right of way	Original block designation	(36)
County line	Easements	Lot or parcel number	13
Township line	Edge of roadway	Deed lot number	27
Corporate limit	Railroad	Block number	2
Sanitary district	Stream	School	▶
Property line	Scaled dimension	Cemetery	Cem
	Deed dimension	Church	†

Revisions

1	1-25-69	9		17	
2	3-12-70	10		18	
3	5-26-70-10/30/72-9/28/73-12/29/76	11		19	
4	11/12/80-12/14/83-12/10/84-10/25/85	12		20	
5	12/8/87-12/17/90-12/15/99-	13		21	
6		14		22	
7		15		23	
8		16		24	

ERIE COUNTY

Office of Assessor

PENNSYLVANIA

WESLEYVILLE BOROUGH

Map No. 5

Photo No.: 565 Scale: 1"=100'

Date, Photography: 4-29-65 Date, Map: 12-16-65

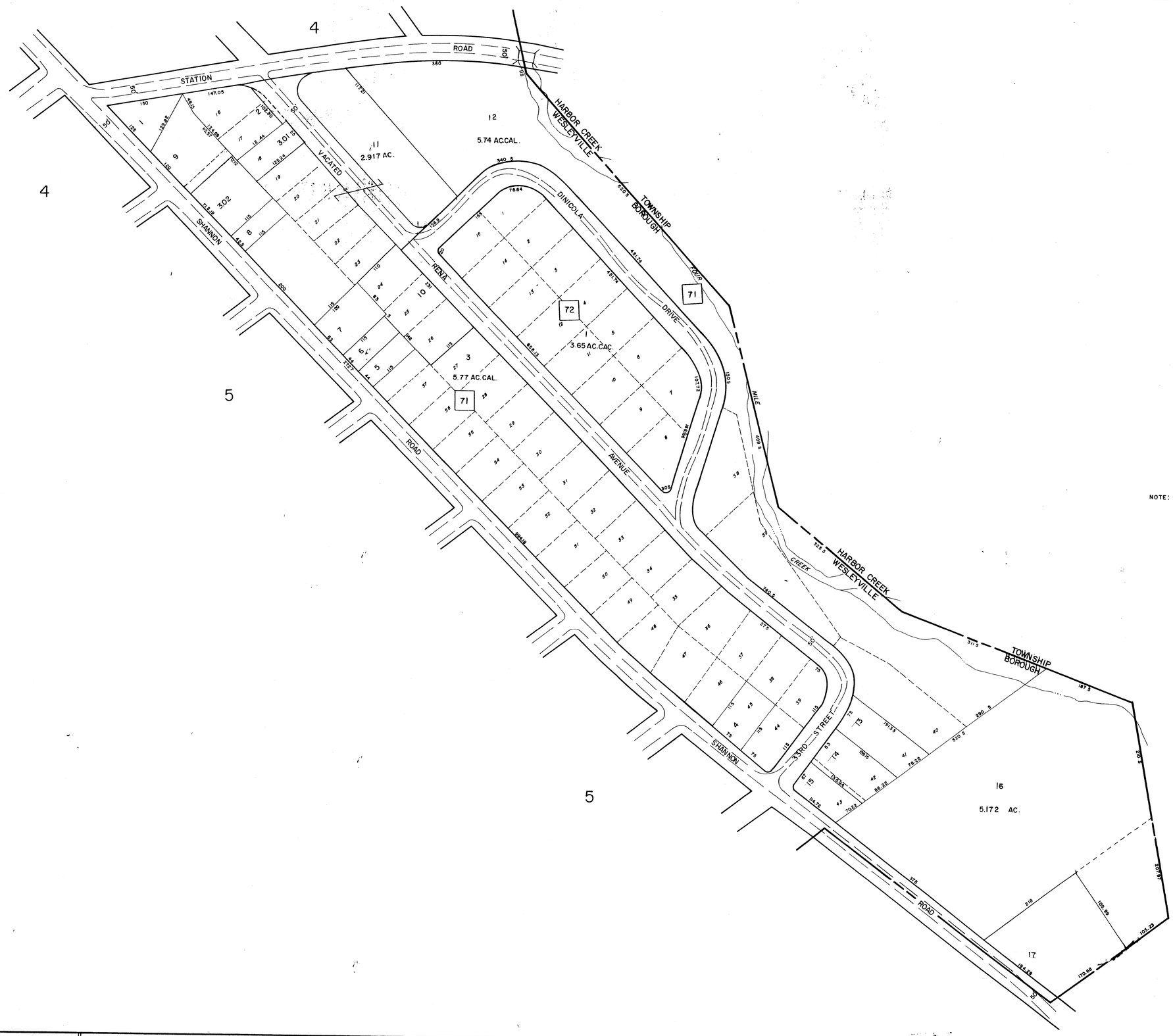

NOTE: BLK. 71 - PCL. 3 M. V. IRWIN TRAILER COURT
BLK. 71 - PCL. 10 " " " " "
BLK. 72 - PCL. 1 " " " " "
BLK. 73 - PCL. 2 " " " " "
BLK. 73 - PCL. 6 " " " " "

DRAFTED BY: JM
CHECKED BY: ES

FOR TAX PURPOSES ONLY

PREPARED BY

AMERICAN AIR SURVEYS, INC.
907 PENN AVENUE, PITTSBURGH, PA. 15222
NEW YORK PHILADELPHIA ATLANTA

Legend

State line	Right of way	Original block designation	(36)
County line	Easements	Lot or parcel number	13
Township line	Edge of roadway	Deed lot number	97
Corporate limit	Railroad	Block number	2
Sanitary district	S Stream	School	
Property line	Scaled dimension	S Cemetery	Cem
Original lot line	Deed dimension	D Church	†

Revisions

1	1-25-69 RLS	9		17	
2	3-11-70-7/22/71-3/4/75-9/22/78	10		18	
3	12/15/99-	11		19	
4		12		20	
5		13		21	
6		14		22	
7		15		23	
8		16		24	

ERIE COUNTY

Office of Assessor

PENNSYLVANIA

WESLEYVILLE BOROUGH

Map No. 6

Photo No.: 565 Scale: 1" = 10'

WESLEYVILLE SEWER MAP

INDEX

DRAWING NO	NAME OF STREETS
MB-10	OTTO ST.
MB-11-A	PEARL AVE.
MB-11-B	——"——
MB-12-A	NORTH ST.
MB-12-B	——"——
MB-13-A	BUFFALO RD.
MB-13-B	——"——
MB-14	GRAY ST.
MB-15	SOUTH ST.
MB-16-A	FREMONT ST.
MB-16-B	——"——
MB-17-A	EDISON AVE.
MB-17-B	——"——
MB-18	IDLEWOOD DR.
MB-19 SEE MB-18	SKELLIE AVE.
MB-20	ROSE AVE.
MB-21	FRANCIS AVE.
MB-22-A	WOODLAWN AVE.
MB-22-B	——"——
MB-23-A	EUCLID BLVD.
MB-23-B	——"——
MB-24-A	STATION RD.
MB-24-B	——"——
MB-25-A	BIRD DR.
MB-25-B	——"——
MB-25-C	——"——
MB-26-A	UNION AVE.
MB-26-B	——"——
MB-26-C	——"——
MB-27-A	EASTERN AVE.

DRAWING NO	NAME OF STREETS
MB-27-B	EASTERN AVE.
MB-28	TAGGERT ST.
MB-29-A	WILLOW ST.
MB-29-B	——"——
MB-30	WESLEY ST.
MB-31 SEE MB-14	JACKSON PL.
MB-32 SEE MB-22-B	RENA AVE.
MB-33-A	CENTER ST.
MB-33-B	——"——
	PARK DR.
MB-35-A	MARKET ST.
MB-35-B	——"——
MB-36-A	WATER ST.
MB-36-B	——"——
MB-37	RIVERSIDE DR.
MB-38	EAST 27th ST.
MB-39	EAST 28th ST.
MB-40	EAST 29th ST.
MB-41	EAST 30th ST.
MB-42	EAST 31st ST.
MB-43	EAST 32nd ST.
MB-44	EAST 33rd ST.
MB-45-A	GROVELAND AVE.
MB-45-B	——"——
MB-46-A	HIGHLAND AVE.
MB-46-B	——"——
MB-47-A	SHANNON RD.
MB-47-B	——"——

LAWRENCE PARK TOWNSHIP

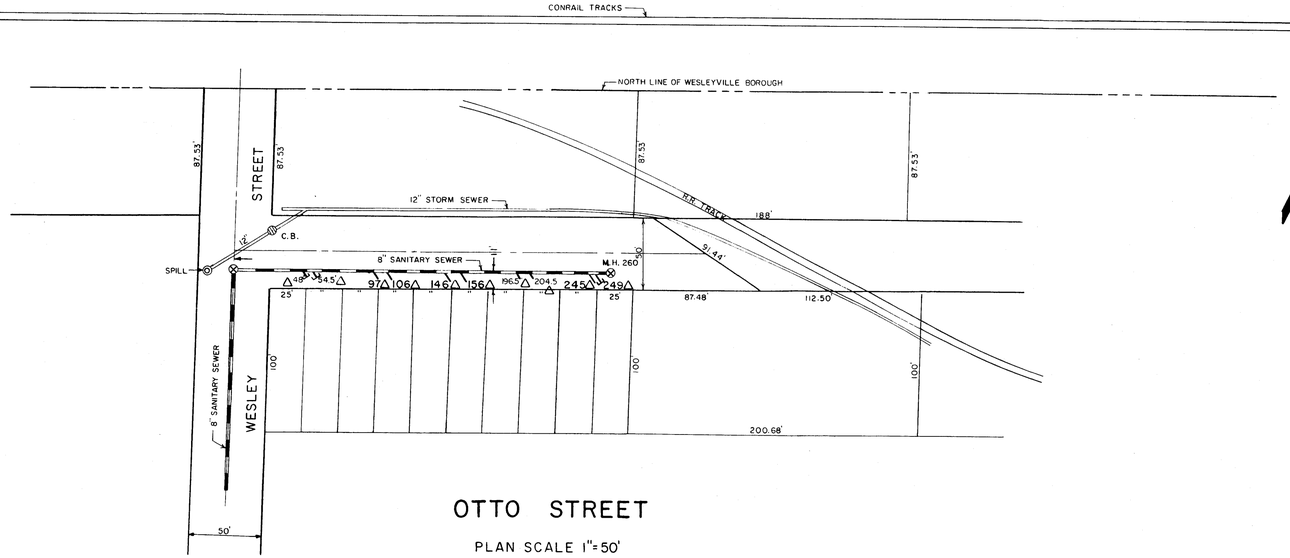

OTTO STREET

PLAN SCALE 1"=50'

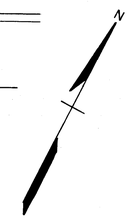

SANITARY SEWER
REHABILITATION — 1998

ALL DISTANCES MEASURED FROM
CENTER OF NOTED MANHOLE

LEGEND

△ REPLACED LATERAL WYE

⊗ REPLACED MANHOLE

⊥ LATERAL CAPPED AT WYE

NOTE: REPLACED EXISTING 8" VCP WITH 8" PVC PIPE MH W46 TO W47.

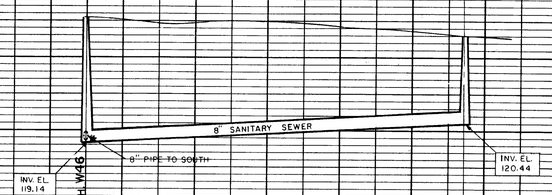

PROFILE SCALE
HORIZ. 1"=50'
VERT. 1"=5'

URBAN ENGINEERS, INC.

OTTO STREET
SEWER MAP
BOROUGH OF WESLEYVILLE
ERIE COUNTY, PENNSYLVANIA

SCALE: AS SHOWN	DATE: FEBRUARY 1977
DRAWN BY: S.T.	APPROVED BY:
TRACED BY: J.J.D. & R.A.S.	DRAWING NO. MB-10
CHECKED BY: S.T.	

REVISED: JAN. 1999

PLAN — SURVEYED, PLOTTED, NOTE BOOK, No., BY, DATE, ALIGNMENT CHECKED, R. OF WAY CHECKED

PROFILE — SURVEYED, PLOTTED, NOTE BOOK, No., GRADES CHECKED, R.W.L. NOTED, STRUCTURE LOCATIONS CHECKED

Printed in U. S. A.
On IMPERIAL Tracing Cloth

PLATE 1 PLAN - PROFILE B P R STANDARD
EUGENE DIETZGEN CO., CHICAGO, NEW YORK

Printed in U.S.A.
On IMPERIAL Tracing Cloth

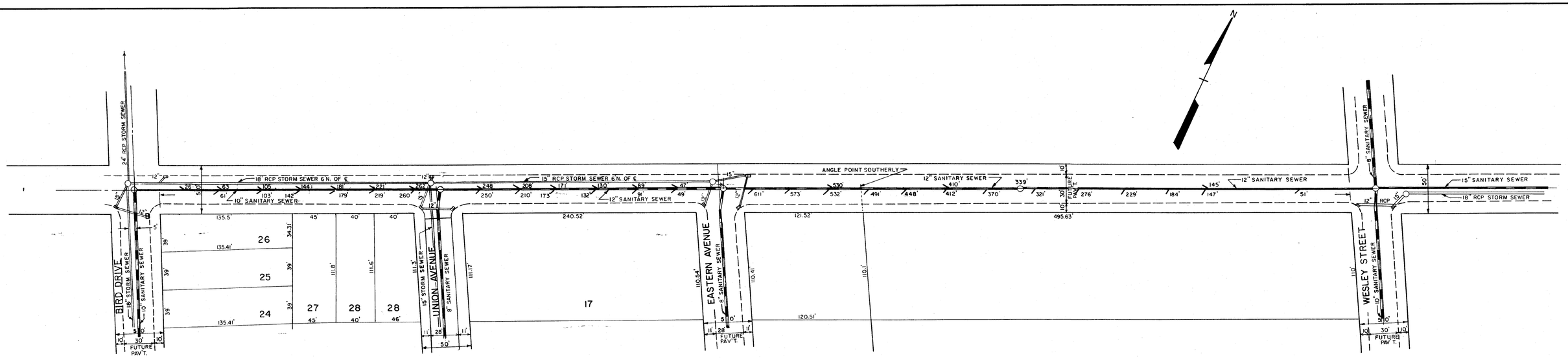

PEARL AVENUE

PLAN SCALE 1"= 50'

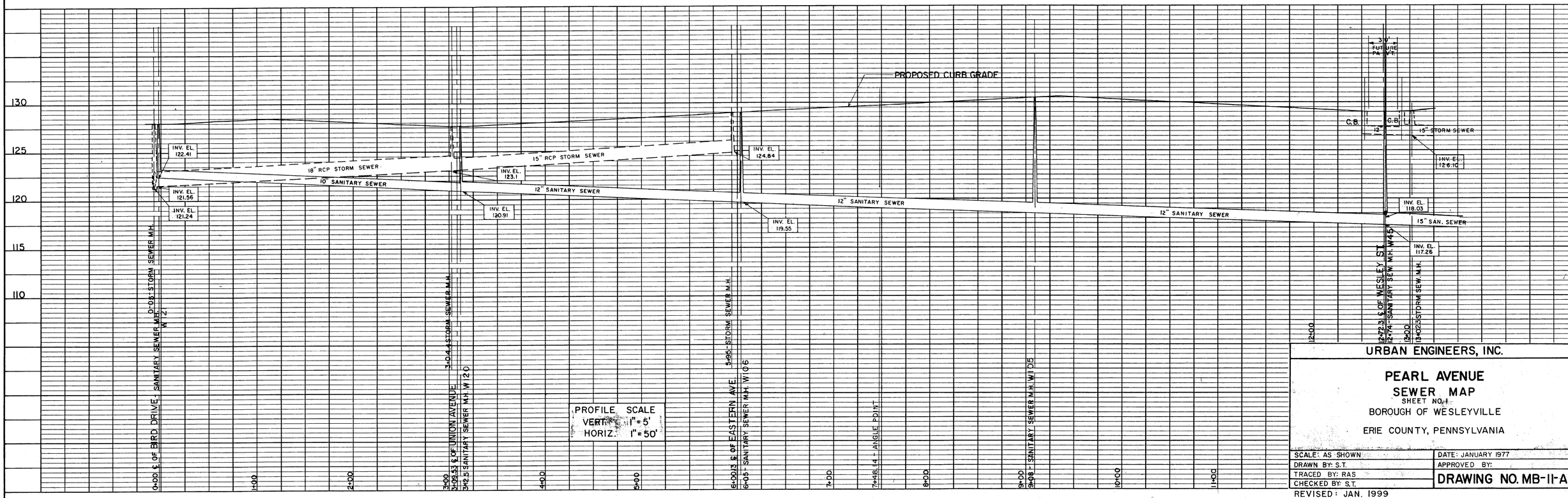

PROFILE SCALE
VERT. 1"= 5'
HORIZ. 1"= 50'

URBAN ENGINEERS, INC.

PEARL AVENUE
SEWER MAP
SHEET NO. 1
BOROUGH OF WESLEYVILLE
ERIE COUNTY, PENNSYLVANIA

SCALE: AS SHOWN	DATE: JANUARY 1977
DRAWN BY: S.T.	APPROVED BY:
TRACED BY: RAS	DRAWING NO. MB-11-A
CHECKED BY: S.T.	

REVISED: JAN. 1999

PLAN — SURVEYED, PLOTTED, NOTE BOOK, No., DATE, BY, ALIGNMENT CHECKED, RT. OF WAY CHECKED

PROFILE — SURVEYED, PLOTTED, NOTE BOOK, No., DATE, BY, GRADES CHECKED, R. W.'s NOTED, STRUCTURE NOTATIONS CHECKED

Printed in U. S. A.
On IMPERIAL Tracing Cloth

PLATE I PLAN - PROFILE B P R STANDARD
EUGENE DIETZGEN CO., CHICAGO, NEW YORK

Printed in U.S.A.
On IMPERIAL Tracing C

PLAN
SURVEYED
PLOTTED
NOTE BOOK
No.
ALIGNMENT CHECKED
RT. OF WAY CHECKED
BY
DATE

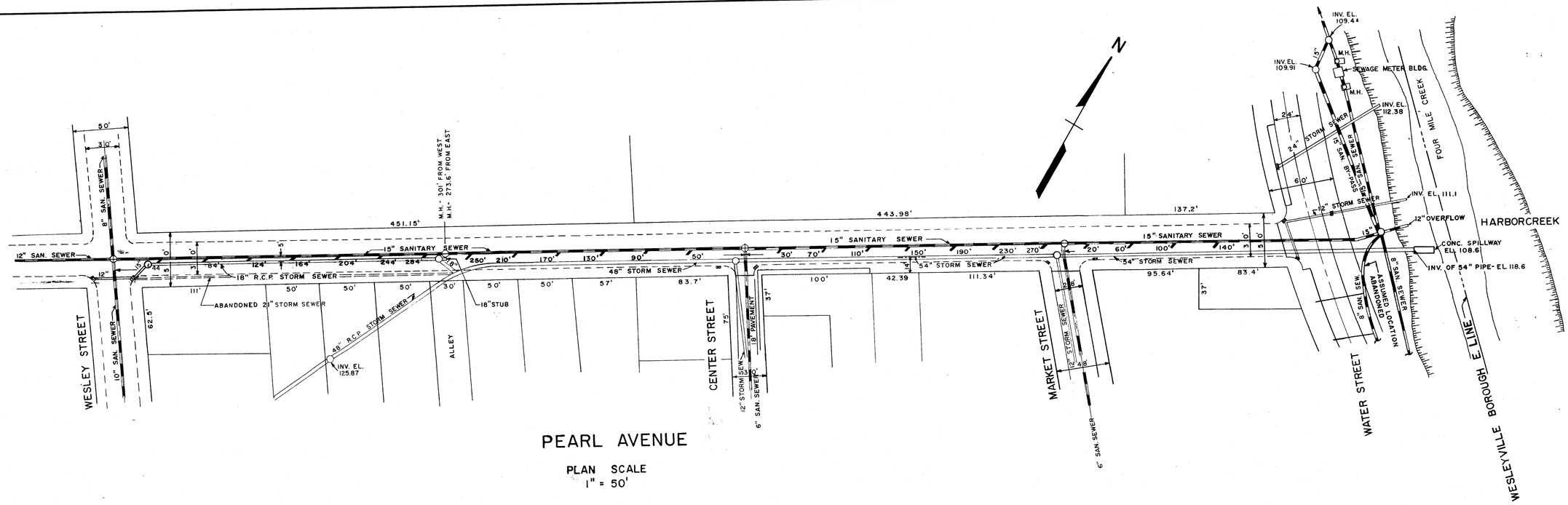

PEARL AVENUE

PLAN SCALE
1" = 50'

PROFILE
SURVEYED
PLOTTED
NOTE BOOK
No.
GRADES CHECKED
R. R.'s NOTED
STRUCTURE ELEVATIONS CHECKED
BY
DATE

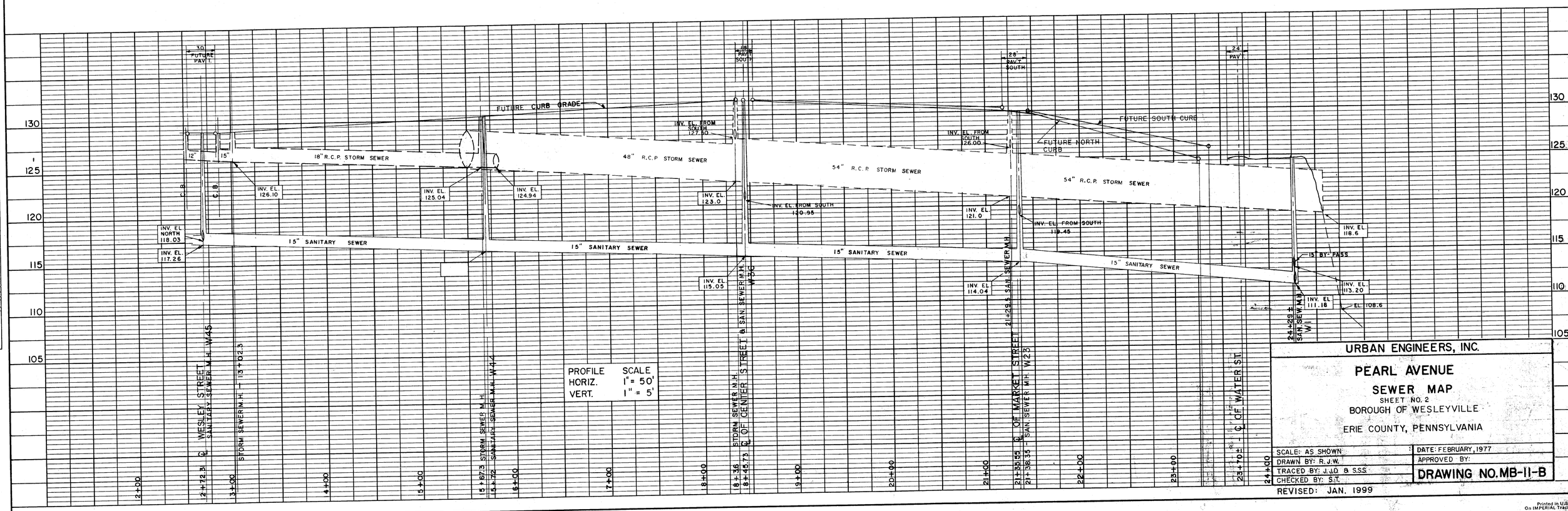

PROFILE SCALE
HORIZ. 1" = 50'
VERT. 1" = 5'

URBAN ENGINEERS, INC.

PEARL AVENUE

SEWER MAP

SHEET NO. 2
BOROUGH OF WESLEYVILLE
ERIE COUNTY, PENNSYLVANIA

SCALE: AS SHOWN	DATE: FEBRUARY, 1977
DRAWN BY: R.J.W.	APPROVED BY:
TRACED BY: J.J.O & S.S.S	DRAWING NO. MB-11-B
CHECKED BY: S.T.	

REVISED: JAN. 1999

PLATE 1 PLAN - PROFILE B P R STANDARD
EUGENE DIETZGEN CO., CHICAGO - NEW YORK

Printed in U. S. A.
On IMPERIAL Tracing Cloth

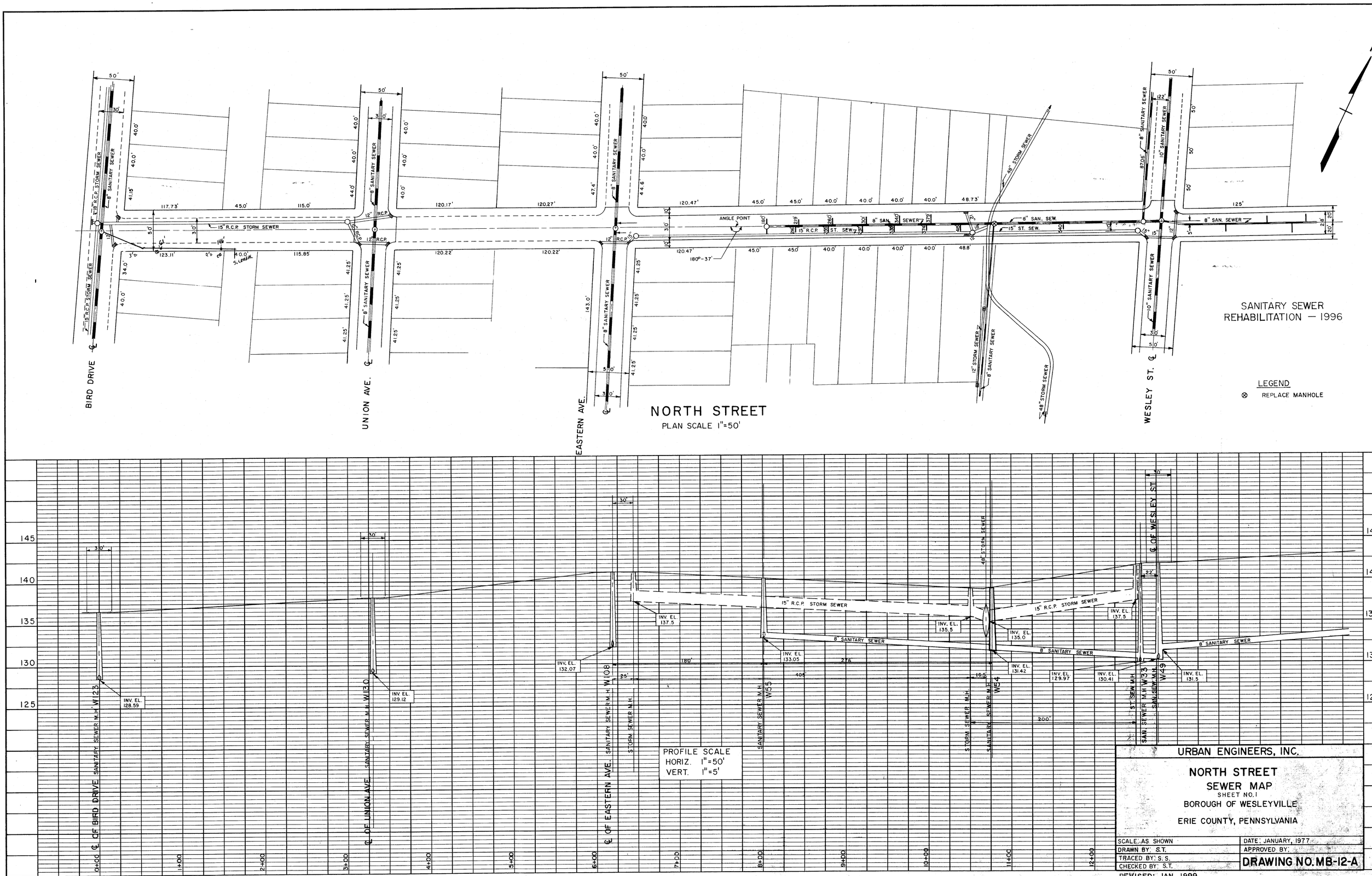

URBAN ENGINEERS, INC.

NORTH STREET
SEWER MAP
SHEET NO. 1
BOROUGH OF WESLEYVILLE
ERIE COUNTY, PENNSYLVANIA

SCALE: AS SHOWN	DATE: JANUARY, 1977
DRAWN BY: S.T.	APPROVED BY:
TRACED BY: S.S.	DRAWING NO. MB-12-A
CHECKED BY: S.T.	

REVISED: JAN. 1999

PLATE 1 PLAN - PROFILE B P R STANDARD
EUGENE DIETZGEN CO., CHICAGO - NEW YORK

Printed in U.S.A.
On IMPERIAL Tracing Cloth

PLAN
NOTE BOOK No.
SURVEYED
PLOTTED
ALIGNMENT CHECKED
RT. OF WAY CHECKED
BY
DATE

PROFILE
NOTE BOOK No.
SURVEYED
PLOTTED
GRADES CHECKED
B. M.'s NOTED
STRUCTURE NOTATIONS CHECKED
BY
DATE

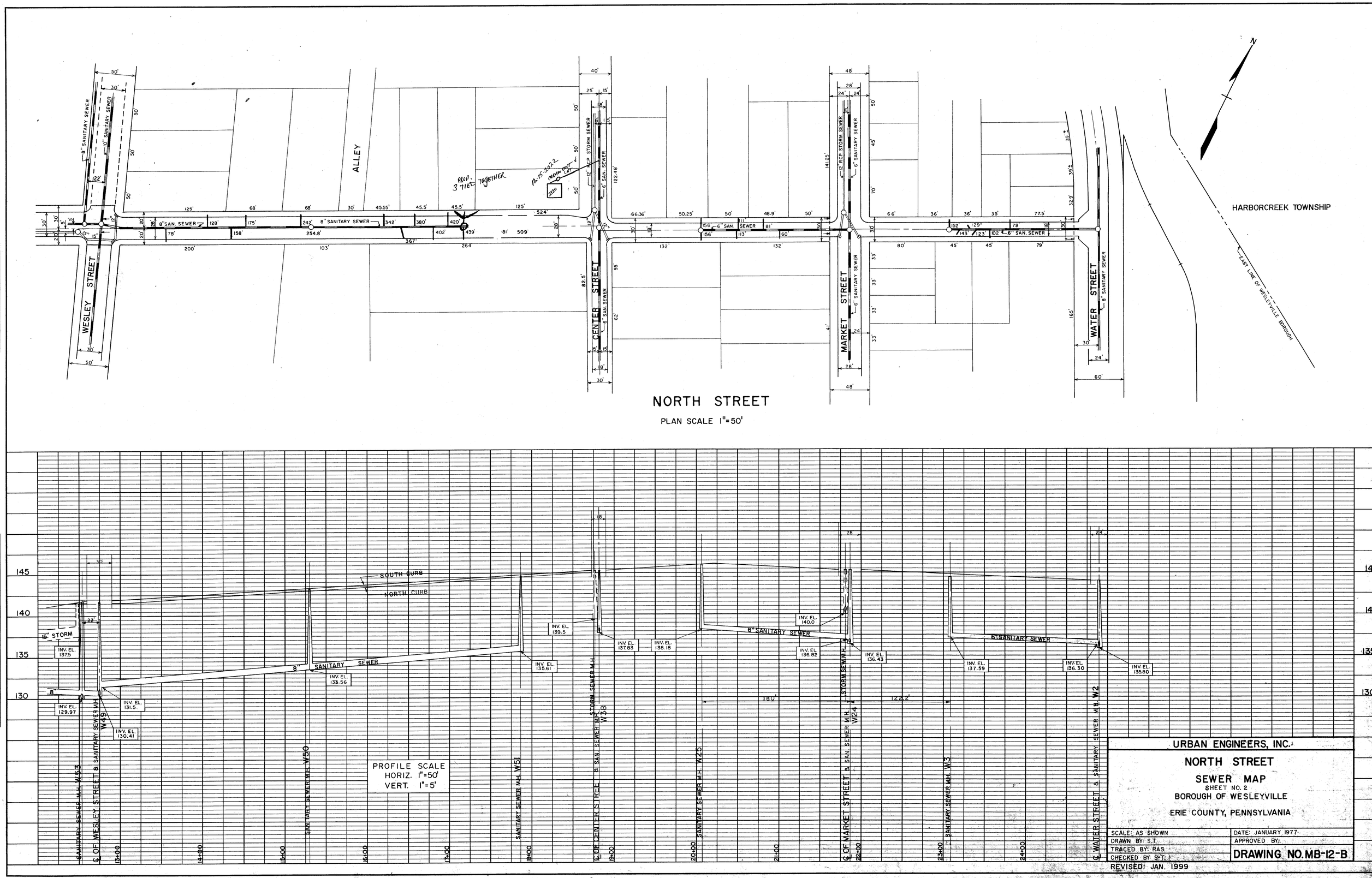

URBAN ENGINEERS, INC.

NORTH STREET

SEWER MAP

SHEET NO. 2

BOROUGH OF WESLEYVILLE

ERIE COUNTY, PENNSYLVANIA

SCALE: AS SHOWN	DATE: JANUARY 1977
DRAWN BY: S.T.	APPROVED BY:
TRACED BY: RAS	DRAWING NO. MB-12-B
CHECKED BY: S.T.	

REVISED: JAN. 1999

PLAN — SURVEYED, PLOTTED, ALIGNMENT CHECKED, RT. OF WAY CHECKED — NOTE BOOK No. — BY — DATE

PROFILE — SURVEYED, PLOTTED, GRADES CHECKED, B. M.'s NOTED, STRUCTURE NOTATIONS CHECKED — NOTE BOOK No. — BY — DATE

Printed in U.S.A. On IMPERIAL Tracing Cloth

PLATE 1 PLAN - PROFILE B P R STANDARD
EUGENE DIETZGEN CO., CHICAGO - NEW YORK

Printed in U.S.A. On IMPERIAL Tracing

PLAN
SURVEYED
PLOTTED
NOTE BOOK
No.
DATE
BY
ALIGNMENT CHECKED
ELEV. & MAP CHECKED

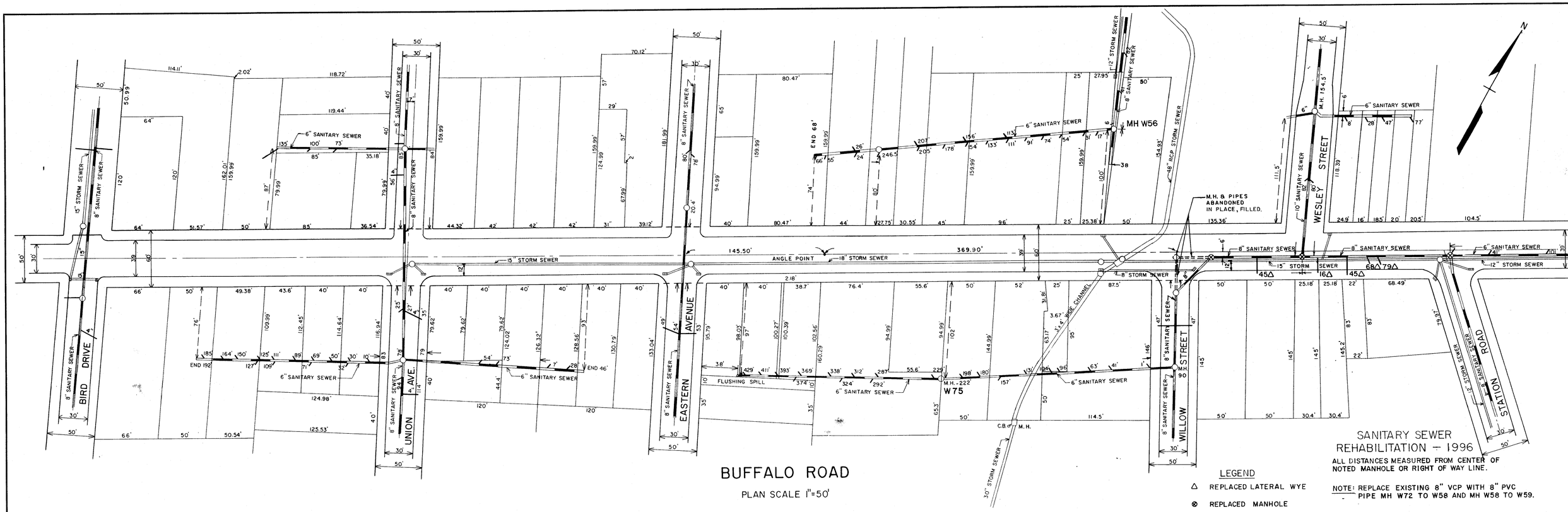

BUFFALO ROAD

PLAN SCALE 1"=50'

SANITARY SEWER REHABILITATION – 1996

ALL DISTANCES MEASURED FROM CENTER OF NOTED MANHOLE OR RIGHT OF WAY LINE.

NOTE: REPLACE EXISTING 8" VCP WITH 8" PVC PIPE MH W72 TO W58 AND MH W58 TO W59.

LEGEND

△ REPLACED LATERAL WYE

⊗ REPLACED MANHOLE

PROFILE
SURVEYED
PLOTTED
NOTE BOOK
No.
DATE
BY
GRADES CHECKED
R. M.'s NOTED
STRUCTURE LOCATIONS CHECKED



PROFILE SCALE
HORIZ. 1"=50'
VERT. 1"=5'

URBAN ENGINEERS, INC.

BUFFALO ROAD
SEWER MAP
SHEET NO.1
BOROUGH OF WESLEYVILLE
ERIE COUNTY, PENNSYLVANIA

SCALE: AS SHOWN	DATE: JANUARY 1977
DRAWN BY: S.T.	APPROVED BY:
TRACED BY: R.A.S.	DRAWING NO. MB-13-A
CHECKED BY: S.T.	

REVISED: JAN. 1999

PLATE 1 PLAN - PROFILE B P R STANDARD
EUGENE DIETZGEN CO., CHICAGO - NEW YORK

Printed in U. S. A.
On IMPERIAL Tracing Cloth

Printed in U.S.
On IMPERIAL Tracing

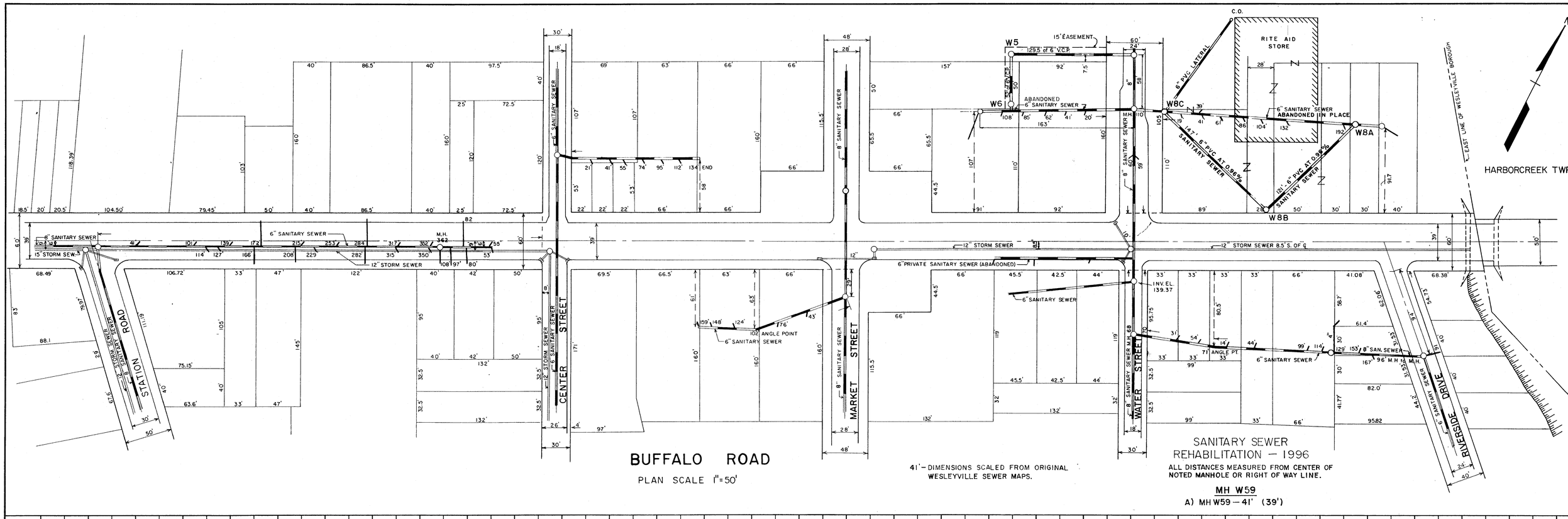

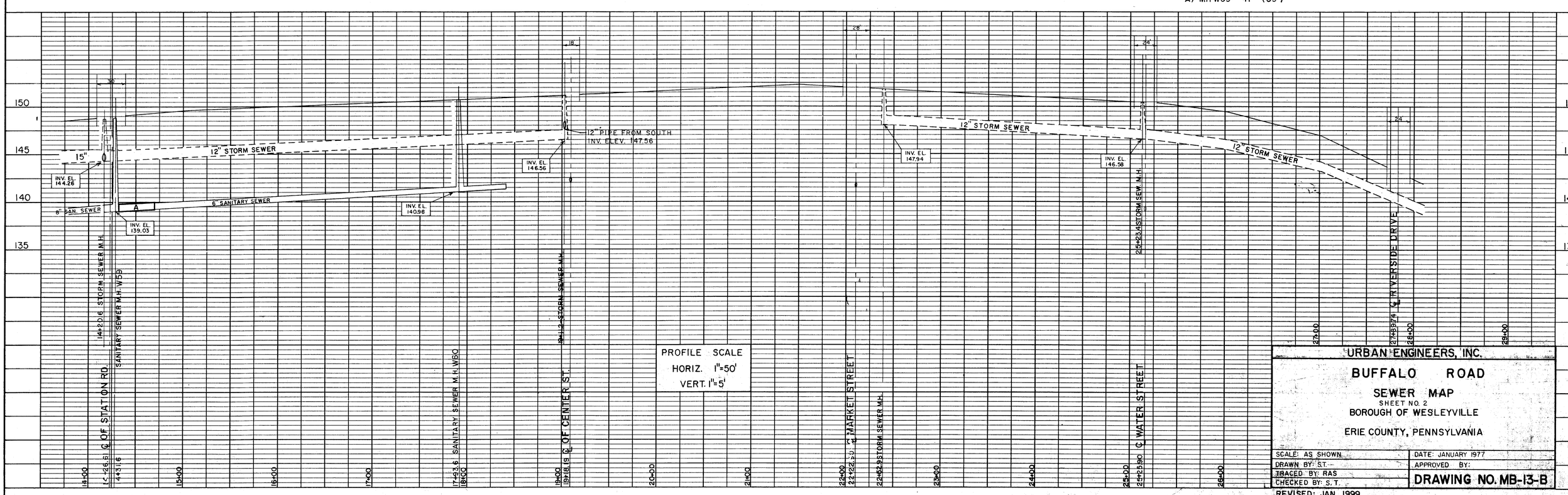

URBAN ENGINEERS, INC.

BUFFALO ROAD

SEWER MAP

SHEET NO. 2

BOROUGH OF WESLEYVILLE

ERIE COUNTY, PENNSYLVANIA

SCALE: AS SHOWN	DATE: JANUARY 1977
DRAWN BY: S.T.	APPROVED BY:
TRACED BY: RAS	DRAWING NO. MB-13-B
CHECKED BY: S.T.	

REVISED: JAN. 1999

PLATE 1 PLAN - PROFILE B P R STANDARD

EUGENE DIETZGEN CO., CHICAGO - NEW YORK

Printed in U.S.A. On IMPERIAL Tracing Cloth

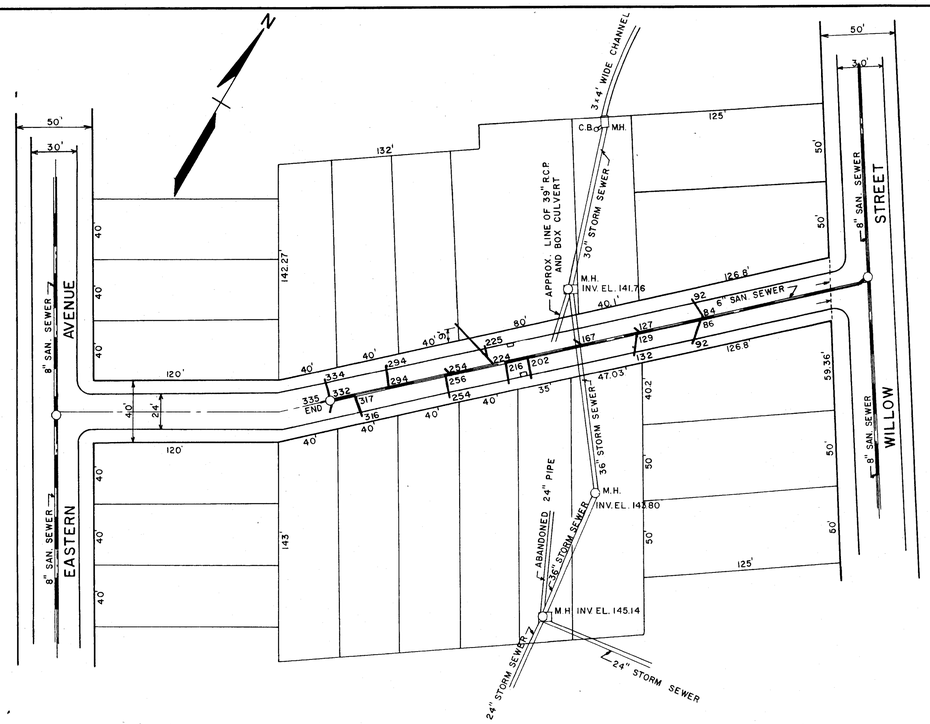

GRAY STREET

PLAN SCALE 1" = 50'

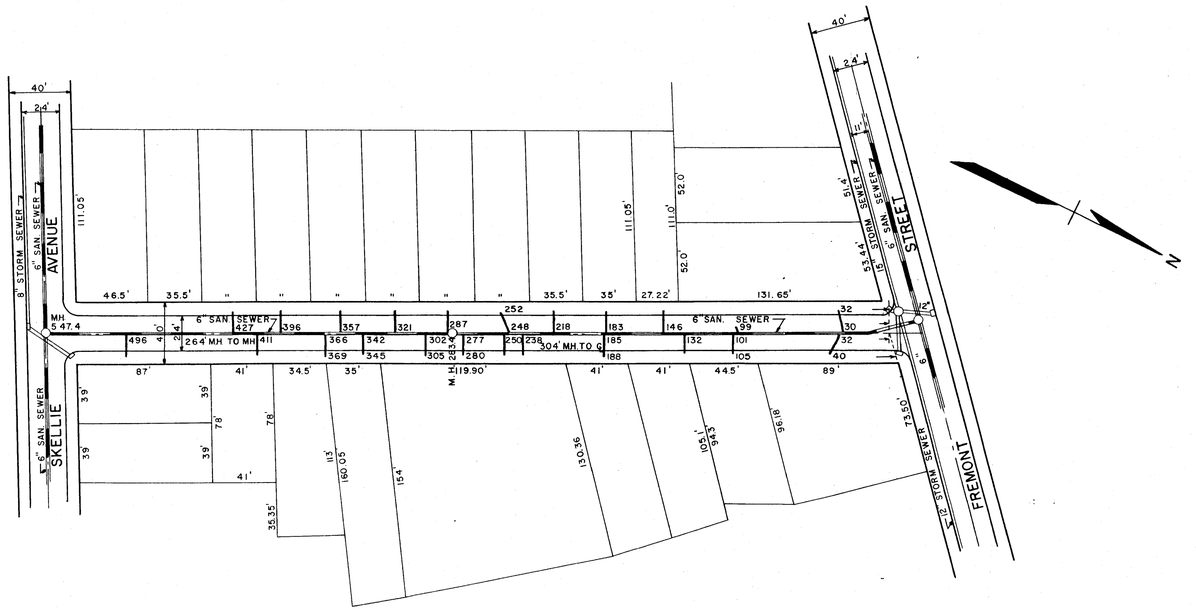

JACKSON PLACE

PLAN SCALE 1" = 50'

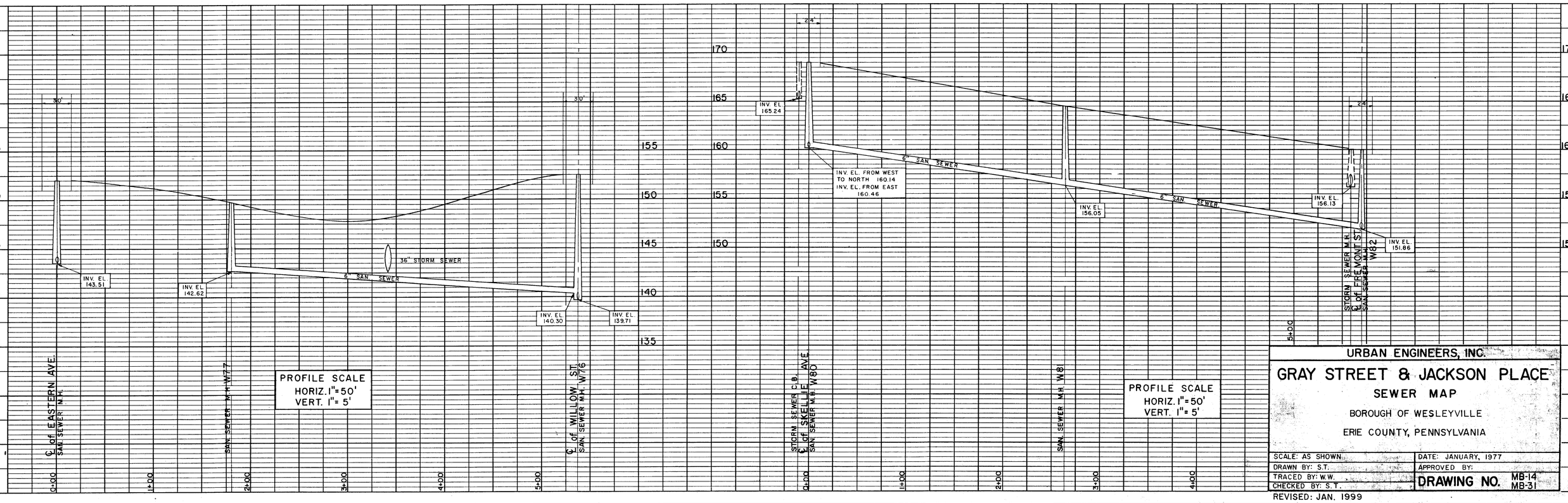

URBAN ENGINEERS, INC.

GRAY STREET & JACKSON PLACE

SEWER MAP

BOROUGH OF WESLEYVILLE

ERIE COUNTY, PENNSYLVANIA

SCALE: AS SHOWN	DATE: JANUARY, 1977
DRAWN BY: S.T.	APPROVED BY:
TRACED BY: W.W.	DRAWING NO. MB-14 MB-31
CHECKED BY: S.T.	

REVISED: JAN. 1999

NOTE BOOK
No.
PLOTTED
GRADES CHECKED
ALIGNMENT CHECKED
STRUCTURE NOTATIONS CHECKED

Printed in U. S. A.
On IMPERIAL Tracing Cloth

PLATE 1 PLAN - PROFILE B P R STANDARD
EUGENE DIETZGEN CO., CHICAGO - NEW YORK

Printed in U
On IMPERIAL Tra

Printed in U.S.A.
On IMPERIAL Tracing Cloth

PLATE 1 PLAN - PROFILE B P R STANDARD
EUGENE DIETZGEN CO., CHICAGO - NEW YORK

Printed in U.S.A.
On IMPERIAL Tracing

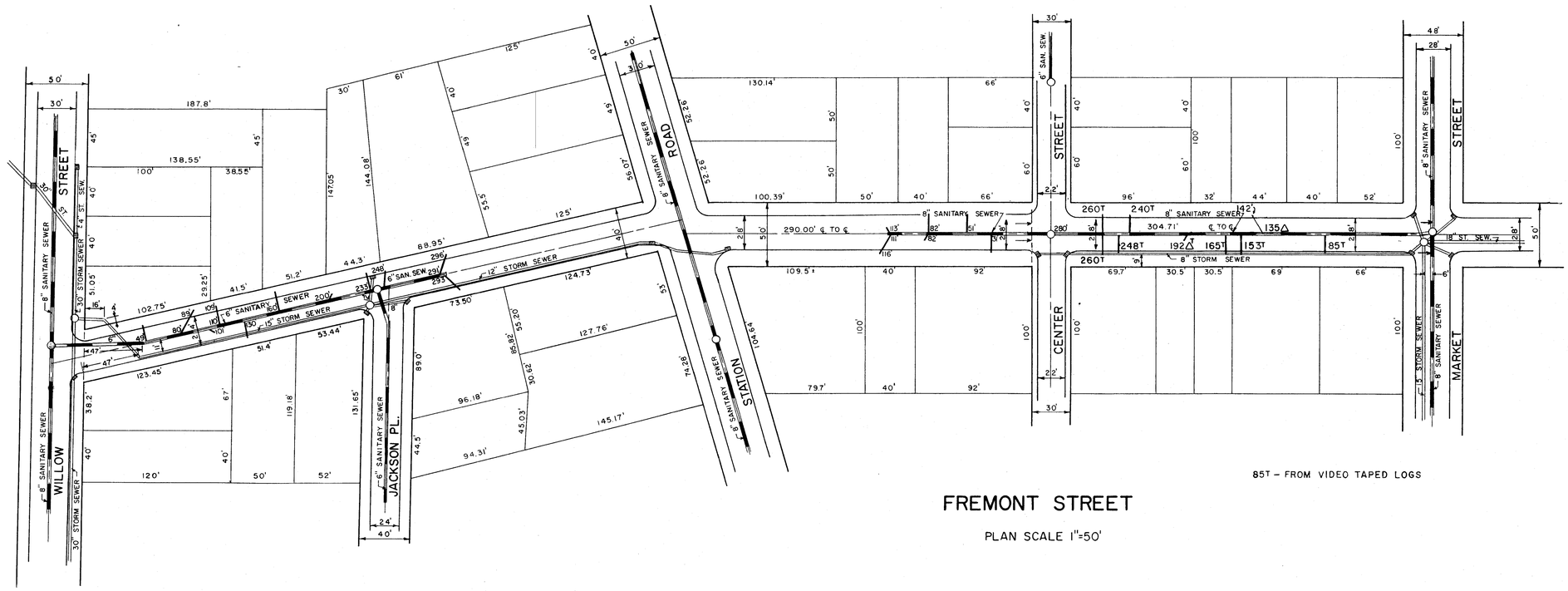

85T – FROM VIDEO TAPED LOGS

FREMONT STREET

PLAN SCALE 1"=50'

SANITARY SEWER REHABILITATION – 1996

ALL DISTANCES MEASURED FROM CENTER OF NOTED MANHOLE OR RIGHT OF WAY LINE.

LEGEND

Δ REPLACE LATERAL WYE

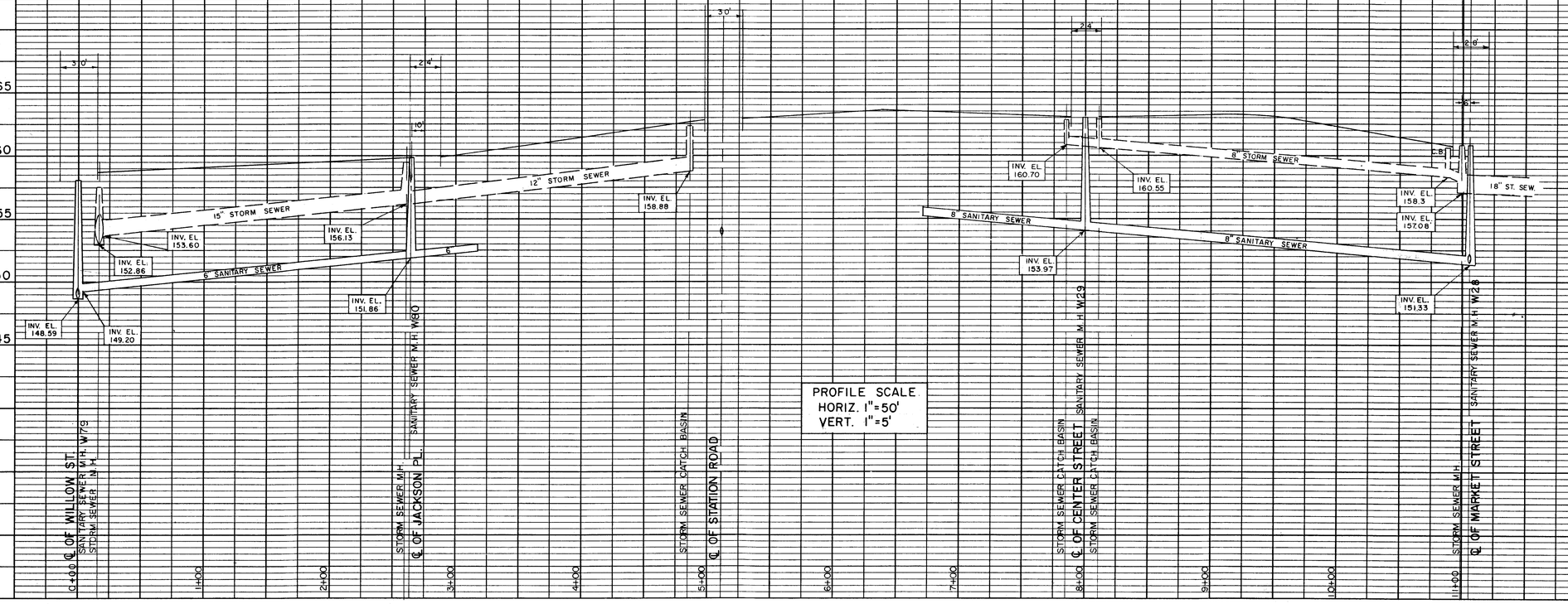

PROFILE SCALE
HORIZ. 1"=50'
VERT. 1"=5'

URBAN ENGINEERS, INC.	
FREMONT STREET SEWER MAP SHEET NO.1 BOROUGH OF WESLEYVILLE ERIE COUNTY, PENNSYLVANIA	
SCALE: AS SHOWN	DATE: FEBRUARY, 1977
DRAWN BY: S.T.	APPROVED BY:
TRACED BY: S.S.	DRAWING NO. MB-16-A
CHECKED BY: S.T.	

REVISED: JAN. 1999

NOTE BOOK No.
PLOTTED
GRADES CHECKED
ALIGNMENT CHECKED
R/W & PROPERTY
STRUCTURE NOTATIONS CHECKED

Printed in U. S. A.
On IMPERIAL Tracing Cloth

PLATE 1 PLAN - PROFILE B P R STANDARD
EUGENE DIETZGEN CO., CHICAGO - NEW YORK

Printed in U.S.A.
On IMPERIAL Tracing Cloth

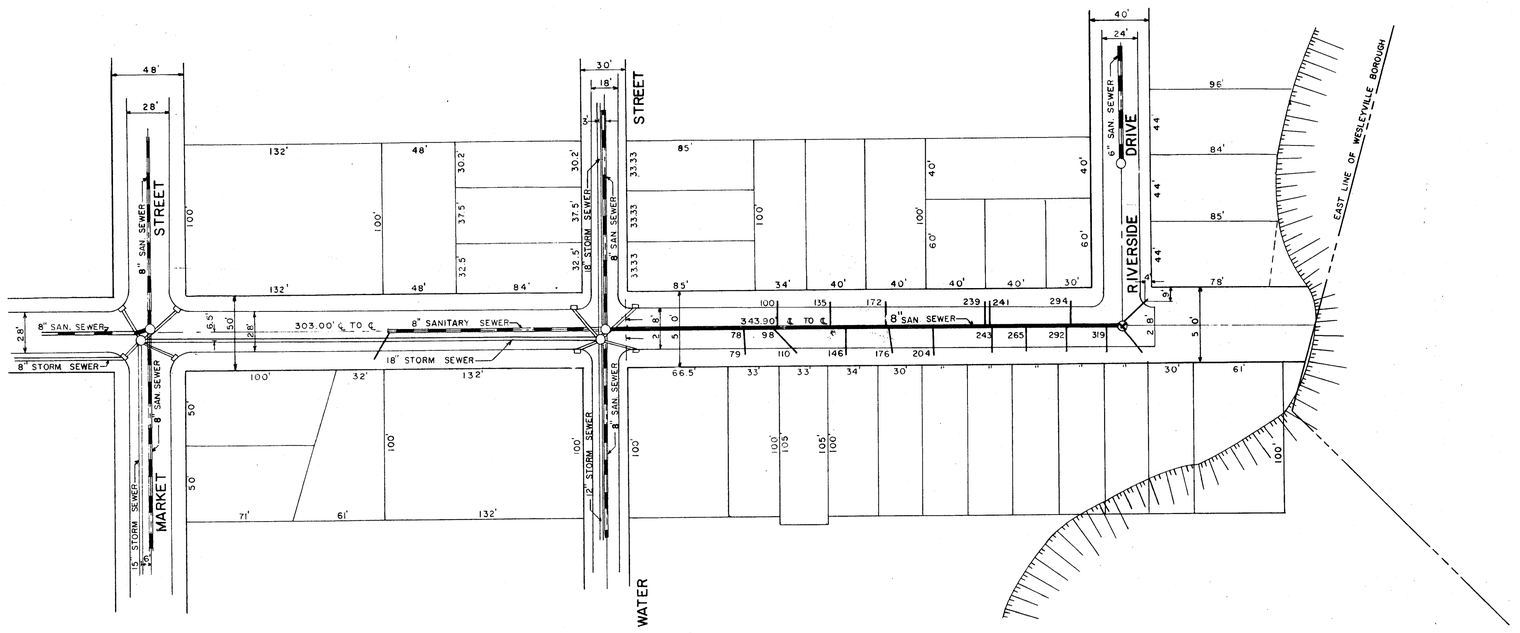

FREMONT STREET

PLAN SCALE 1"=50'

SANITARY SEWER REHABILITATION - 1993

LEGEND

⊙ REPLACED MANHOLE

NOTE: REPLACED EXISTING 6" VCP WITH 8" PVC PIPE FROM M.H. W-18 TO M.H. W-19

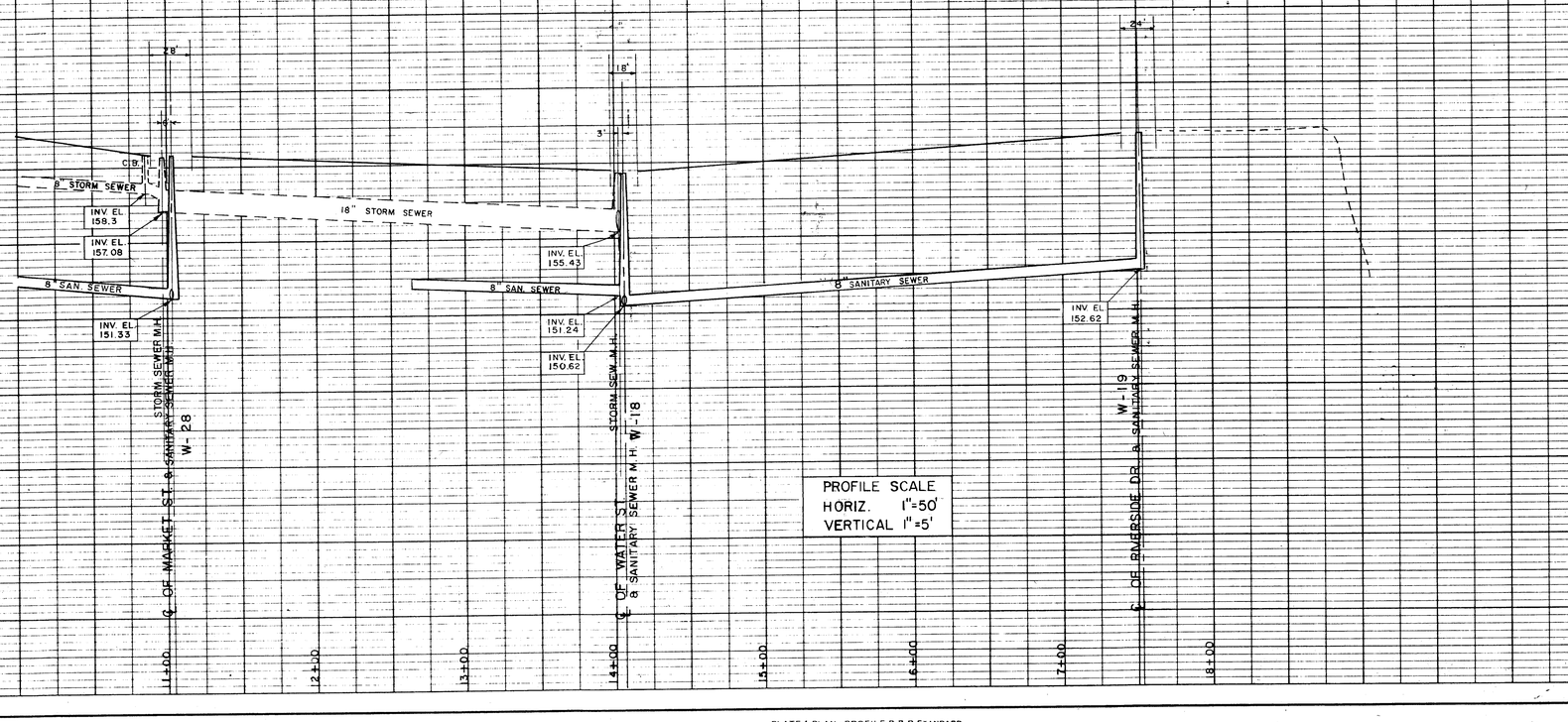

PROFILE SCALE
HORIZ. 1"=50'
VERTICAL 1"=5'

URBAN ENGINEERS, INC.

FREMONT STREET
SEWER MAP
SHEET NO.2

BOROUGH OF WESLEYVILLE

ERIE COUNTY, PENNSYLVANIA

SCALE: AS SHOWN	DATE: FEBRUARY 1977
DRAWN BY: S.T.	APPROVED BY:
TRACED BY: J.J.D.	DRAWING NO. MB-16B
CHECKED BY: S.T.	

REVISED JAN. 1999

PLAN: SURVEYED, PLOTTED, NOTE BOOK, No., ALIGNMENT CHECKED, AS BUILT, RT. OF WAY CHECKED, BY, DATE

PROFILE: SURVEYED, PLOTTED, CHECKED, NOTE BOOK, No., DRAWN, NOTED, STRUCTURE NOTATIONS CHECKED, BY, DATE

PLATE 1 PLAN - PROFILE B P R STANDARD
EUGENE DIETZGEN CO. CHICAGO-NEW YORK

Printed in U.S.A.
On IMPERIAL Tracing Cloth

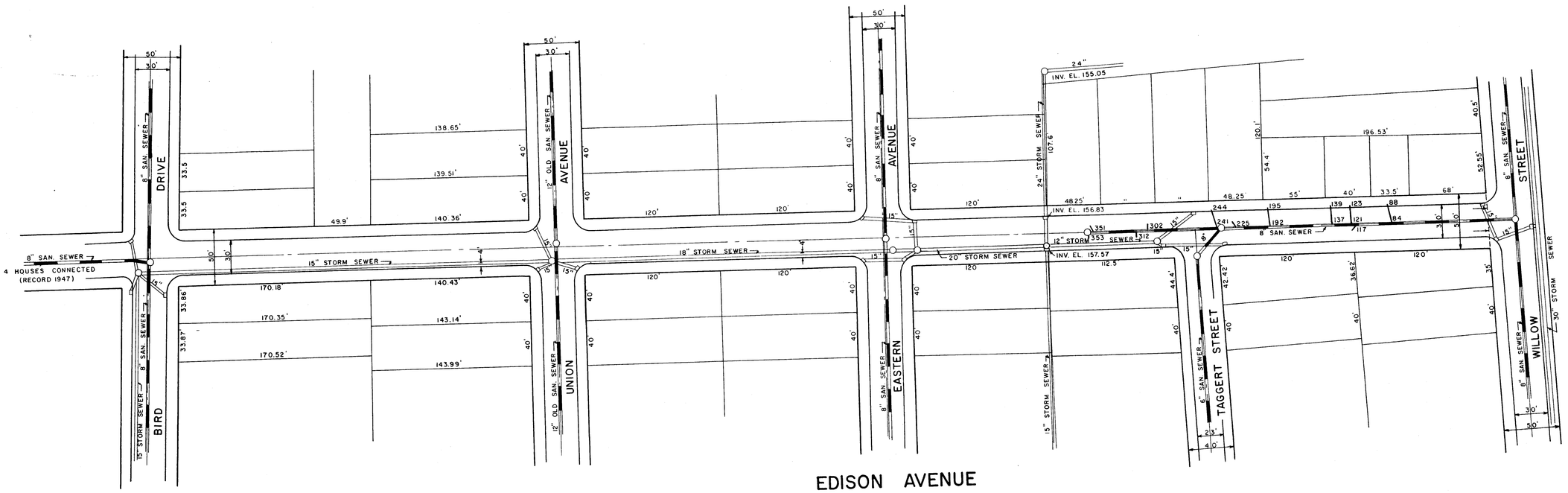

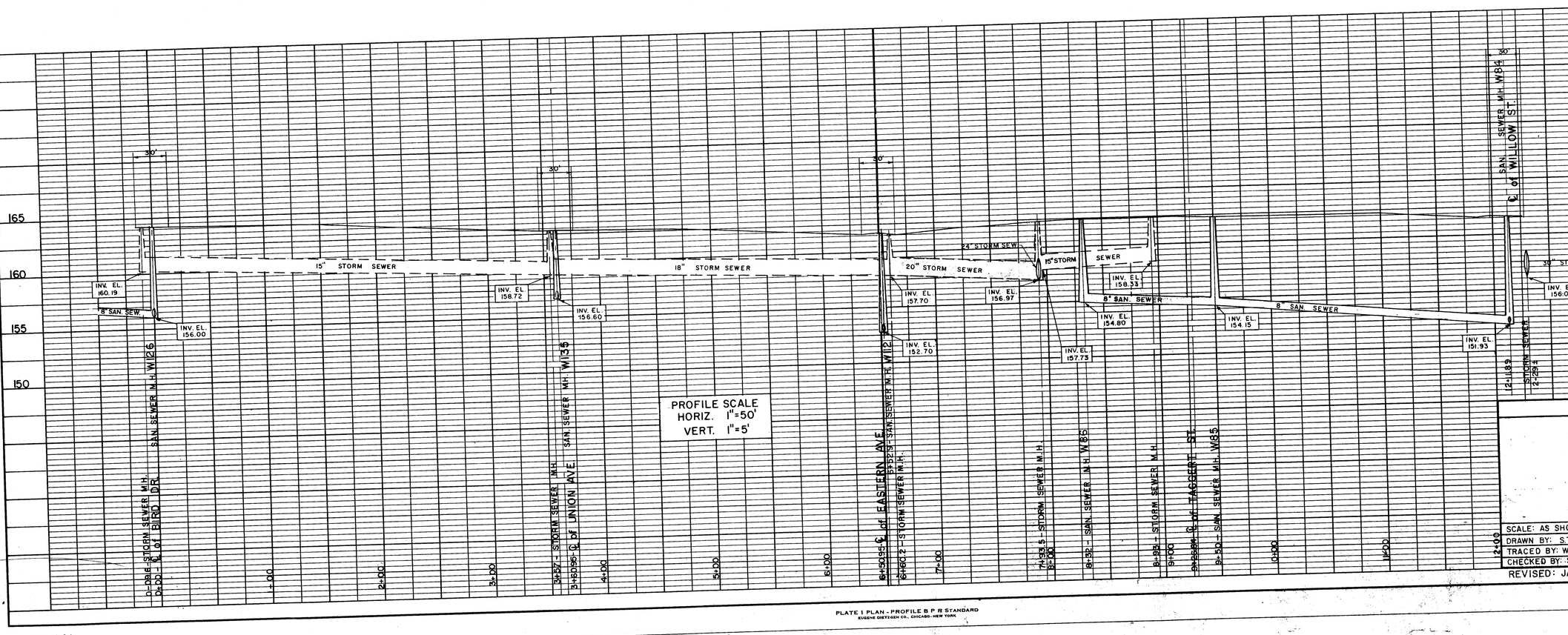

PLATE 1 PLAN - PROFILE B P R STANDARD
EUGENE DIETZGEN CO., CHICAGO - NEW YORK

URBAN ENGINEERS, INC.

EDISON AVENUE

SEWER MAP

SHEET NO. 1

BOROUGH OF WESLEYVILLE

ERIE COUNTY, PENNSYLVANIA

SCALE: AS SHOWN	DATE: FEBRUARY, 1977
DRAWN BY: S.T.	APPROVED BY:
TRACED BY: W.W.	DRAWING NO. MB-1
CHECKED BY: S.T.	

REVISED: JAN. 1999

PLAN — SURVEYED, PLOTTED, DRAWN, CHECKED, ALIGNMENT CHECKED, RT. OF WAY CHECKED, NOTE BOOK, No.

PROFILE — SURVEYED, PLOTTED, DRAWN, CHECKED, H. & V. NOTED, STRUCTURE NOTATIONS CHECKED, NOTE BOOK, No.

DATE, BY

Printed in U. S. A.
On IMPERIAL Tracing Cloth

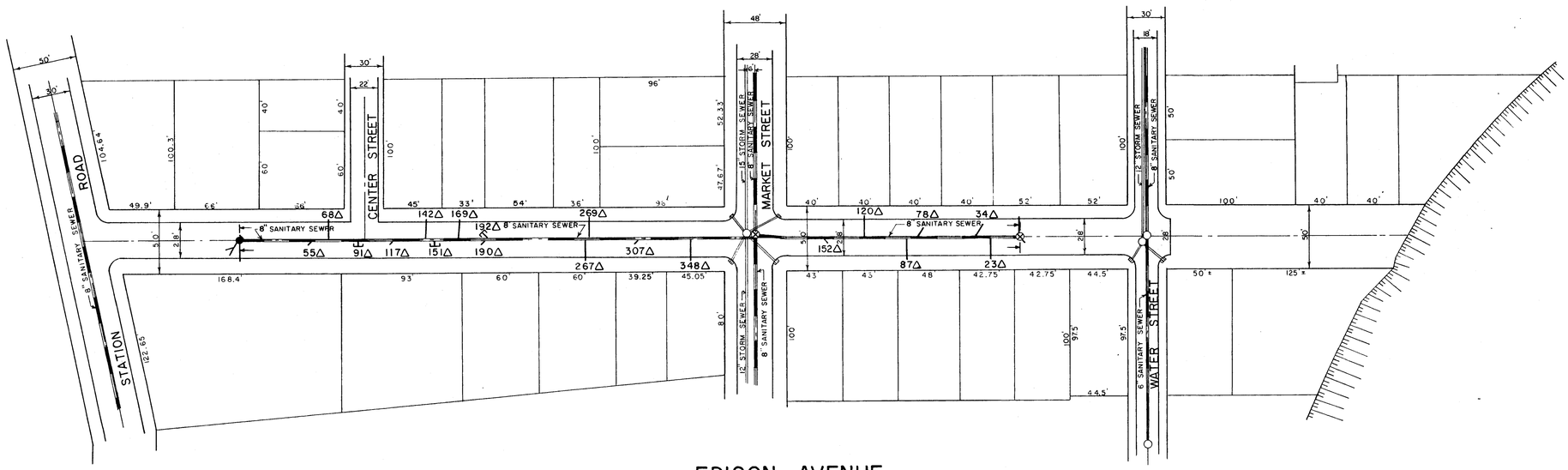

EDISON AVENUE

PLAN SCALE 1"= 50'

SANITARY SEWER
REHABILITATION — 1997

ALL DISTANCES MEASURED FROM
CENTER OF NOTED MANHOLE

LEGEND

- Δ REPLACED LATERAL WYE
- ⊗ REPLACED MANHOLE
- ● NEW MANHOLE
- T LATERAL CAPPED AT WYE

NOTE : REPLACED EXISTING 6" VCP WITH 8" PVC PIPE FROM MH W31 TO MH W30 AND MH W30 TO MH W32.

PLAN
SURVEYED
PLOTTED
NOTE BOOK
No.
ALIGNMENT CHECKED
RT. OF WAY CHECKED
DATE
BY

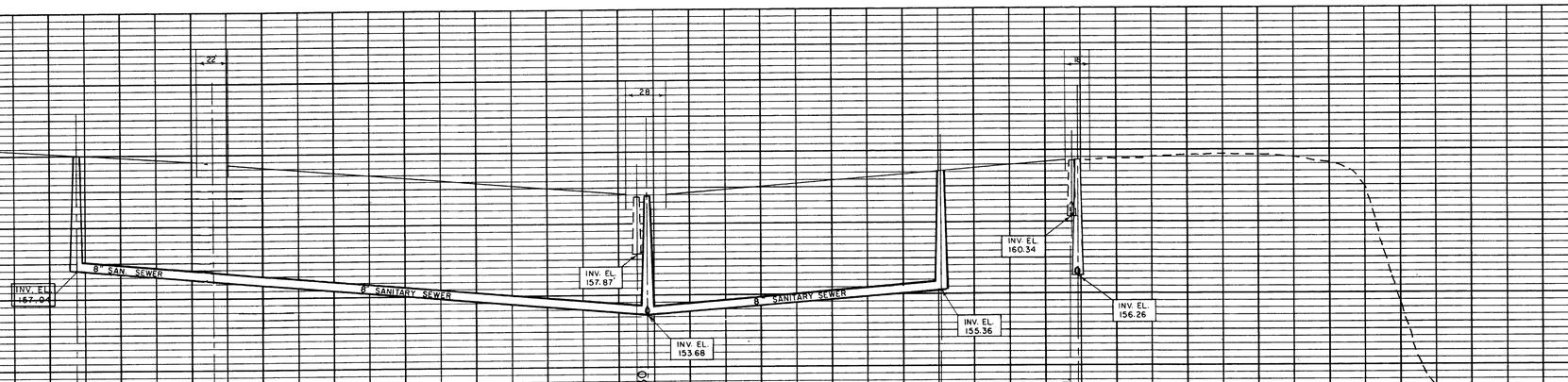

PROFILE SCALE
HORIZ. 1"=50'
VERT. 1"=5'

0+00 - ℄ OF STATION ROAD
1+00
1+19 ± SANITARY SEWER MH W32
2+00
2+15.45 ℄ OF CENTER STREET
3+00
4+00
5+00
5+20.16 - ℄ OF MARKET STREET - SANITARY SEWER M.H. W30
5+44 - STORM SEWER M.H.
6+00
7+00
7+25 - SANITARY SEWER M.H. W31
8+00
8+23.16 - ℄ OF WATER STREET - SANITARY SEWER M.H. W21
8+20.5 - STORM SEWER M.H.

PROFILE
SURVEYED
PLOTTED
NOTE BOOK
No.
DRAWN CHECKED
R. W.'s NOTED
STRUCTURE NOTATIONS CHECKED
DATE
BY

URBAN ENGINEERS, INC.

EDISON AVENUE

SEWER MAP

SHEET NO. 2

BOROUGH OF WESLEYVILLE

ERIE COUNTY, PENNSYLVANIA

SCALE: AS SHOWN	DATE: FEBRUARY 1977
DRAWN BY: S.T.	APPROVED BY:
TRACED BY: J.F.	DRAWING NO. MB-17-B
CHECKED BY: S.T.	

REVISED: JAN. 1999

Printed in U. S. A.
On IMPERIAL Tracing Cloth

PLATE I PLAN - PROFILE B P R STANDARD
EUGENE DIETZGEN CO., CHICAGO - NEW YORK

Printed in U.S.A.
On IMPERIAL Tracing Cloth

PLAN
SURVEYED
PLOTTED
NOTE BOOK
ALIGNMENT CHECKED
R.T. OF WAY CHECKED
No.
DATE
BY

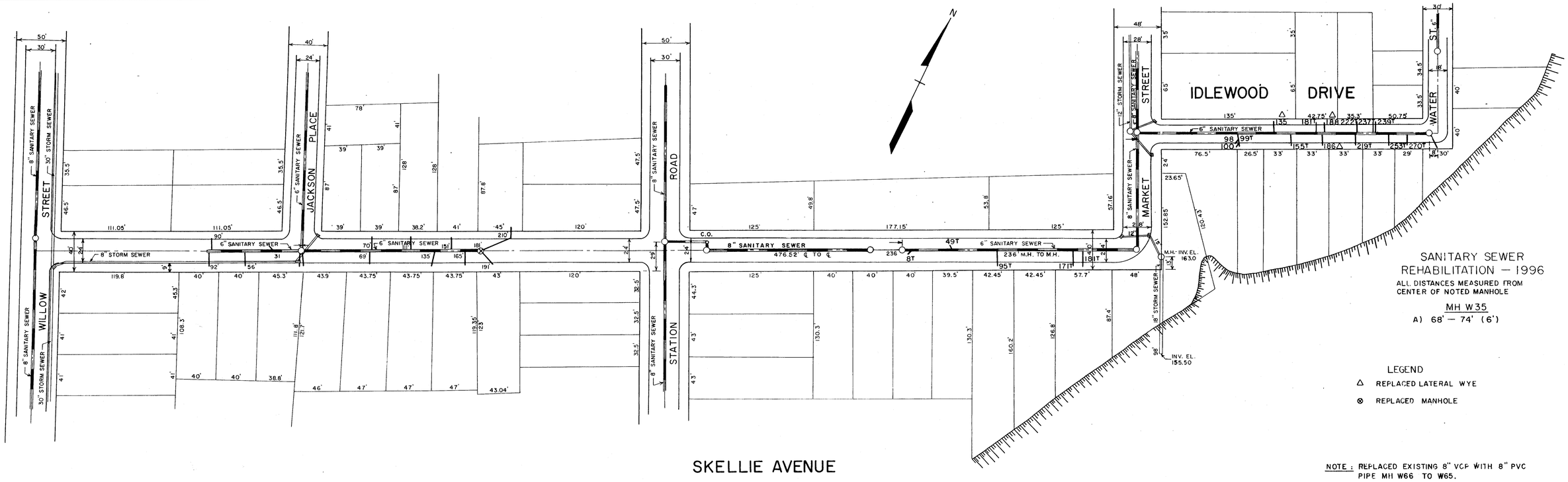

PROFILE
SURVEYED
PLOTTED
GRADES CHECKED
R.T. OF WAY CHECKED
No.
DATE
BY

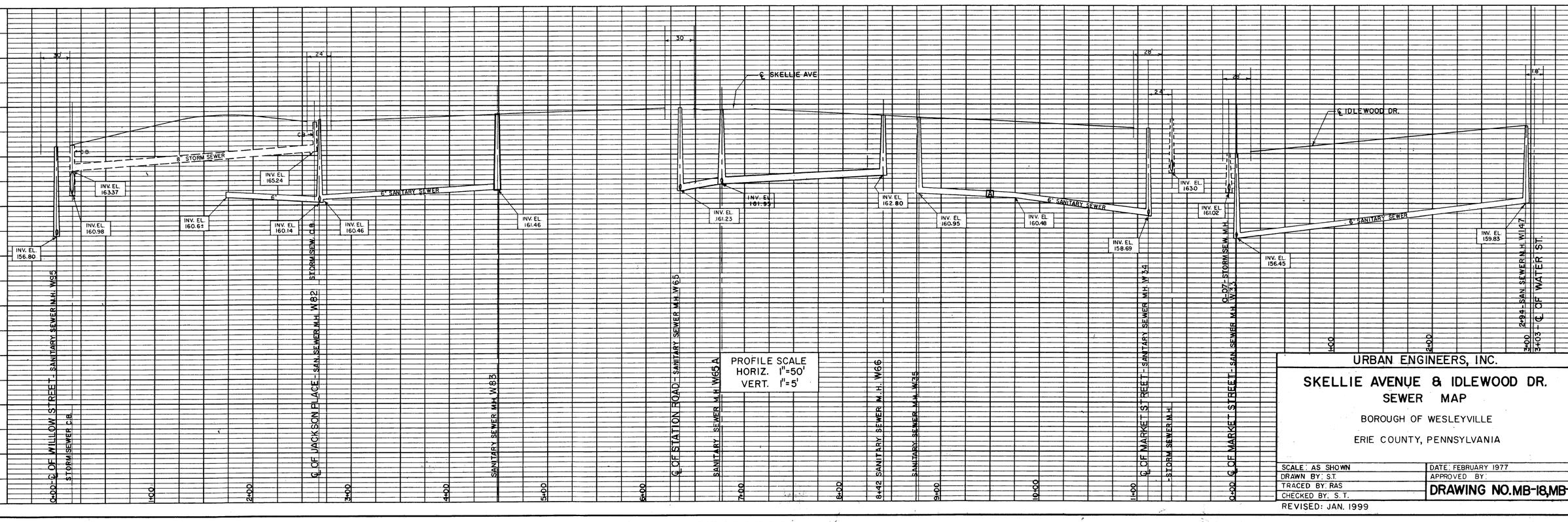

URBAN ENGINEERS, INC.

SKELLIE AVENUE & IDLEWOOD DR.
SEWER MAP

BOROUGH OF WESLEYVILLE

ERIE COUNTY, PENNSYLVANIA

SCALE: AS SHOWN	DATE: FEBRUARY 1977
DRAWN BY: S.T.	APPROVED BY:
TRACED BY: RAS	DRAWING NO. MB-18, MB-19
CHECKED BY: S.T.	

REVISED: JAN. 1999

Printed in U. S. A.
On IMPERIAL Tracing Cloth

PLATE 1 PLAN - PROFILE B P R STANDARD
EUGENE DIETZGEN CO., CHICAGO: NEW YORK

Printed in U.S.A.
On IMPERIAL Tracing C

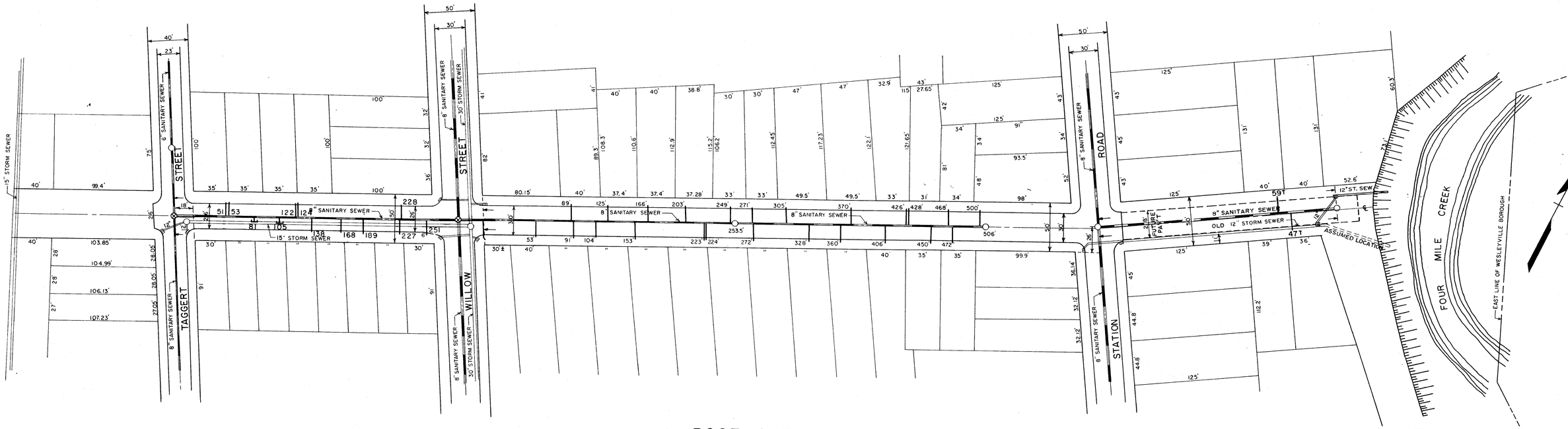

ROSE AVENUE

PLAN SCALE 1"=50'

47T FROM VIDEO TAPE LOGS

LEGEND

- T — LATERAL CAPPED AT WYE
- ⊗ — MANHOLE REPLACED

SANITARY SEWER REHABILITATION – 1997

ALL DISTANCES MEASURED FROM CENTER OF NOTED MANHOLE OR RIGHT OF WAY LINE

MH W67

A) MH W67 TO 26' (24')

B) 185' – 191' (6')

C) MH W96 TO 17' (15')

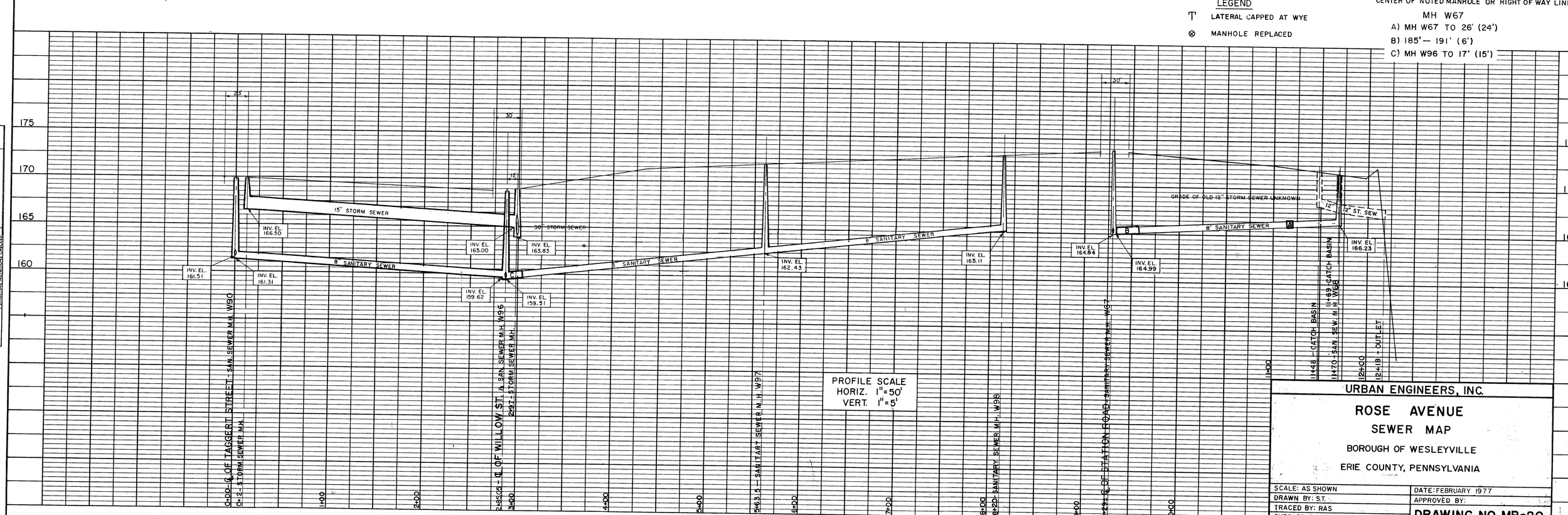

PROFILE SCALE
HORIZ. 1"=50'
VERT. 1"=5'

URBAN ENGINEERS, INC.

ROSE AVENUE
SEWER MAP

BOROUGH OF WESLEYVILLE

ERIE COUNTY, PENNSYLVANIA

SCALE: AS SHOWN	DATE: FEBRUARY 1977
DRAWN BY: S.T.	APPROVED BY:
TRACED BY: RAS	DRAWING NO. MB-20
CHECKED BY: S.T.	

REVISED: JAN. 1999

PLAN — SURVEYED, PLOTTED, NOTE BOOK, No., ALIGNMENT CHECKED, RT. OF WAY CHECKED, BY, DATE

PROFILE — SURVEYED, PLOTTED, GRADES CHECKED, S. M.'s NOTED, STRUCTURE NOTATIONS CHECKED, BY, DATE

Printed in U. S. A.
On IMPERIAL Tracing Cloth

PLATE 1 PLAN - PROFILE B P R STANDARD
EUGENE DIETZGEN CO., CHICAGO - NEW YORK

Printed in U.S.A.
On IMPERIAL Tracing Cloth

PLAN
SURVEYED
PLOTTED
NOTE BOOK
No.
DATE
BY
ALIGNMENT CHECKED
R/ OF WAY CHECKED

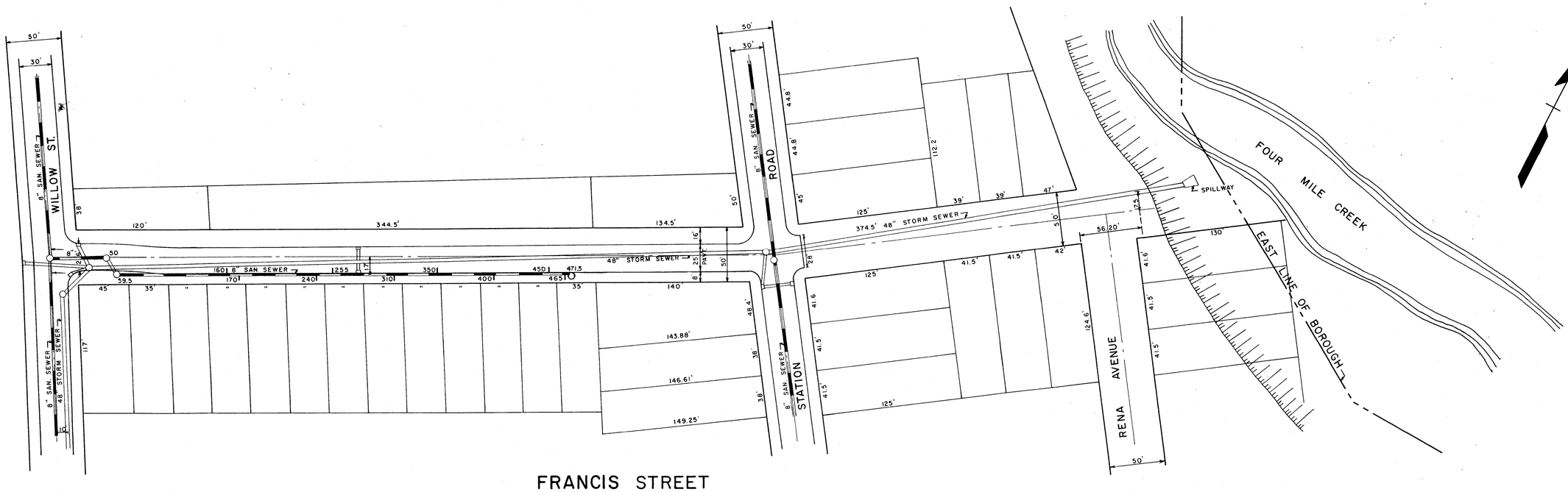

FRANCIS STREET

PLAN SCALE 1" = 50'

PROFILE
SURVEYED
PLOTTED
NOTE BOOK
No.
DATE
BY
CURVE CHECKED
R. R.'s NOTED
STRUCTURE NOTATIONS CHECKED

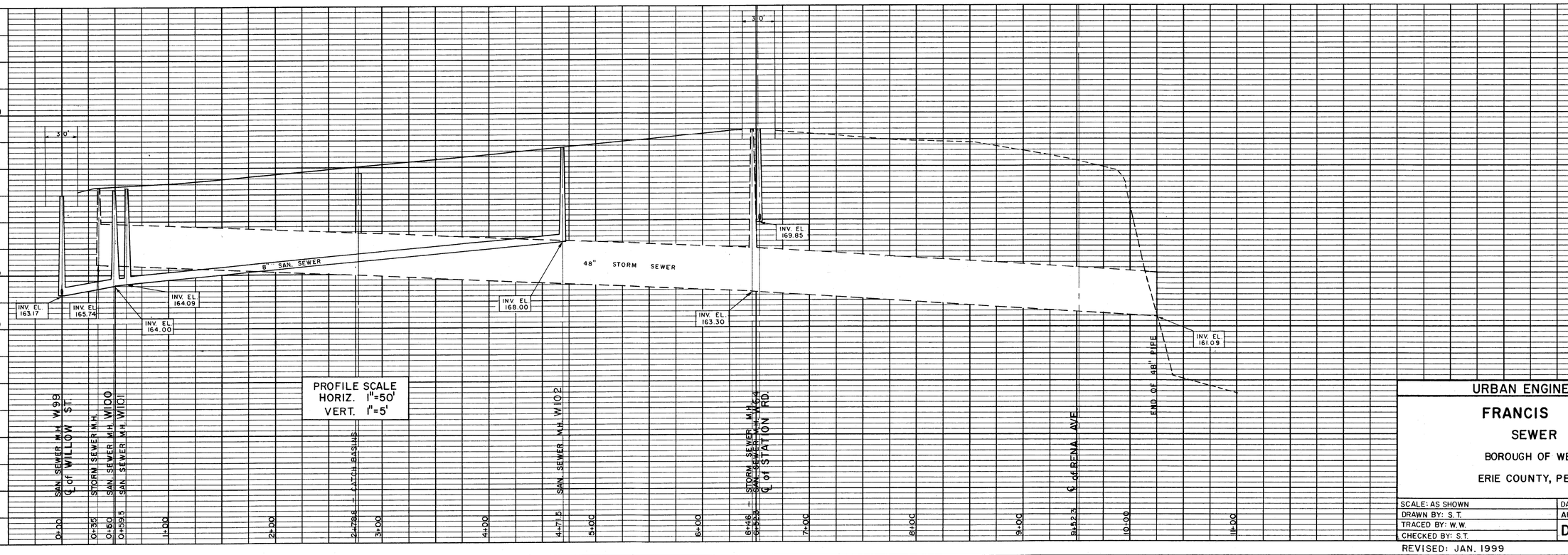

PROFILE SCALE
HORIZ. 1"=50'
VERT. 1"=5'

URBAN ENGINEERS, INC.

FRANCIS STREET
SEWER MAP
BOROUGH OF WESLEYVILLE
ERIE COUNTY, PENNSYLVANIA

SCALE: AS SHOWN	DATE: FEBRUARY, 1977
DRAWN BY: S. T.	APPROVED BY:
TRACED BY: W. W.	DRAWING NO. MB-21
CHECKED BY: S. T.	

REVISED: JAN. 1999

Printed in U. S. A.
On IMPERIAL Tracing Cloth

PLATE 1 PLAN - PROFILE B P R STANDARD
EUGENE DIETZGEN CO., CHICAGO, NEW YORK

Printed in U.S.A.
On IMPERIAL Tracing

PLAN
NOTE BOOK
No.
SURVEYED
PLOTTED
ALIGNMENT CHECKED
RT. OF WAY CHECKED
BY
DATE

PROFILE
NOTE BOOK
No.
SURVEYED
PLOTTED
GRADES CHECKED
B. M.'s NOTED
STRUCTURE NOTATIONS CHECKED

CITY OF ERIE
BOROUGH OF WESLEYVILLE

M.H. NOT FOUND

BIRD DRIVE

8" SANITARY SEWER

12" STORM SEWER

6" SANITARY SEWER

4" SAN. SEWER

UNION AVENUE

6" SANITARY SEWER

EASTERN AVENUE

8" SANITARY SEWER

15" STORM SEWER (ABANDONED)

12" STORM SEWER

6" SANITARY SEWER

15" STORM SEWER

24" R.C.P. STORM SEWER

TAGGERT STREET

6" SANITARY SEWER

FLUSH SPILL UNDER PAV'T

6" SANITARY SEWER

6" SANITARY SEWER

208.5 FLUSH SPILL

WILLOW STREET

8" SANITARY SEWER

15" STORM SEWER 10' E. OF ℄

8" SAN. SEW. 1' N. FROM ℄

18" STORM SEWER 4' S. FROM ℄

36" STORM SEWER 18' S. FROM ℄

4" TILE FROM SEPTIC TANK

12" STORM SEWER

INV. EL. 177.38

OPEN DITCH

INV. EL. 179.72

OPEN DITCH

12" STORM SEWER

15" STORM SEWER

GROVELAND AVENUE (NOT OPEN)

WOODLAWN AVENUE

PLAN SCALE 1"=50'

N

PROFILE SCALE
HORIZ. 1"=50'
VERT. 1"=5'

℄ OF BIRD DRIVE SANITARY SEWER M.H.

STORM SEWER M.H.

SANITARY SEWER M.H. W140

℄ OF UNION AVENUE SANITARY SEWER M.H. W139

STORM SEWER M.H.

℄ OF EASTERN AVENUE SANITARY SEWER M.H. W110

STORM SEWER M.H.

STORM SEWER M.H.
FLUSH SPILL W94

℄ OF TAGGERT STREET SANITARY SEWER M.H. W92

FLUSH SPILL W93

STORM SEWER M.H.

℄ OF WILLOW STREET

STORM SEWER M.H.

STORM SEWER M.H.

SAN. SEW. M.H. W103

INV. EL. 182.79
INV. EL. 179.31
INV. EL. 175.54
INV. EL. 172.99
INV. EL. 177.10
INV. EL. 172.52
INV. EL. 174.03
INV. EL. 170.19
INV. EL. 173.01
INV. EL. 168.57
INV. EL. 171.92
INV. EL. 171.85
INV. EL. 173.3±
INV. EL. 171.0±
INV. EL. 167.62
INV. EL. 169.07

6" SANITARY SEWER
12" STORM SEWER
15" STORM SEWER
24" STORM SEWER
18" STORM SEWER
36" STORM SEWER
8" SANITARY SEWER

190 185 180 175 170 165 160

0+00 1+00 2+00 3+00 3+40.28 4+00 5+00 6+00 6+80.00 7+00 8+00 9+00 10+00 11+00 12+00 13+00

URBAN ENGINEERS, INC.

WOODLAWN AVENUE
SEWER MAP
SHEET NO. I
BOROUGH OF WESLEYVILLE
ERIE COUNTY, PENNSYLVANIA

SCALE: AS SHOWN	DATE: FEBRUARY, 1977
DRAWN BY: S.T.	APPROVED BY:
TRACED BY: S.S.	
CHECKED BY: S.T.	DRAWING NO. MB-22-A

REVISED: JAN. 1999

HIGHWAY FEDERAL AID SHEET
PLATE 1-SINGLE PLAN AND PROFILE-FULL LINE
TELEDYNE
PRINTED IN U.S.A.

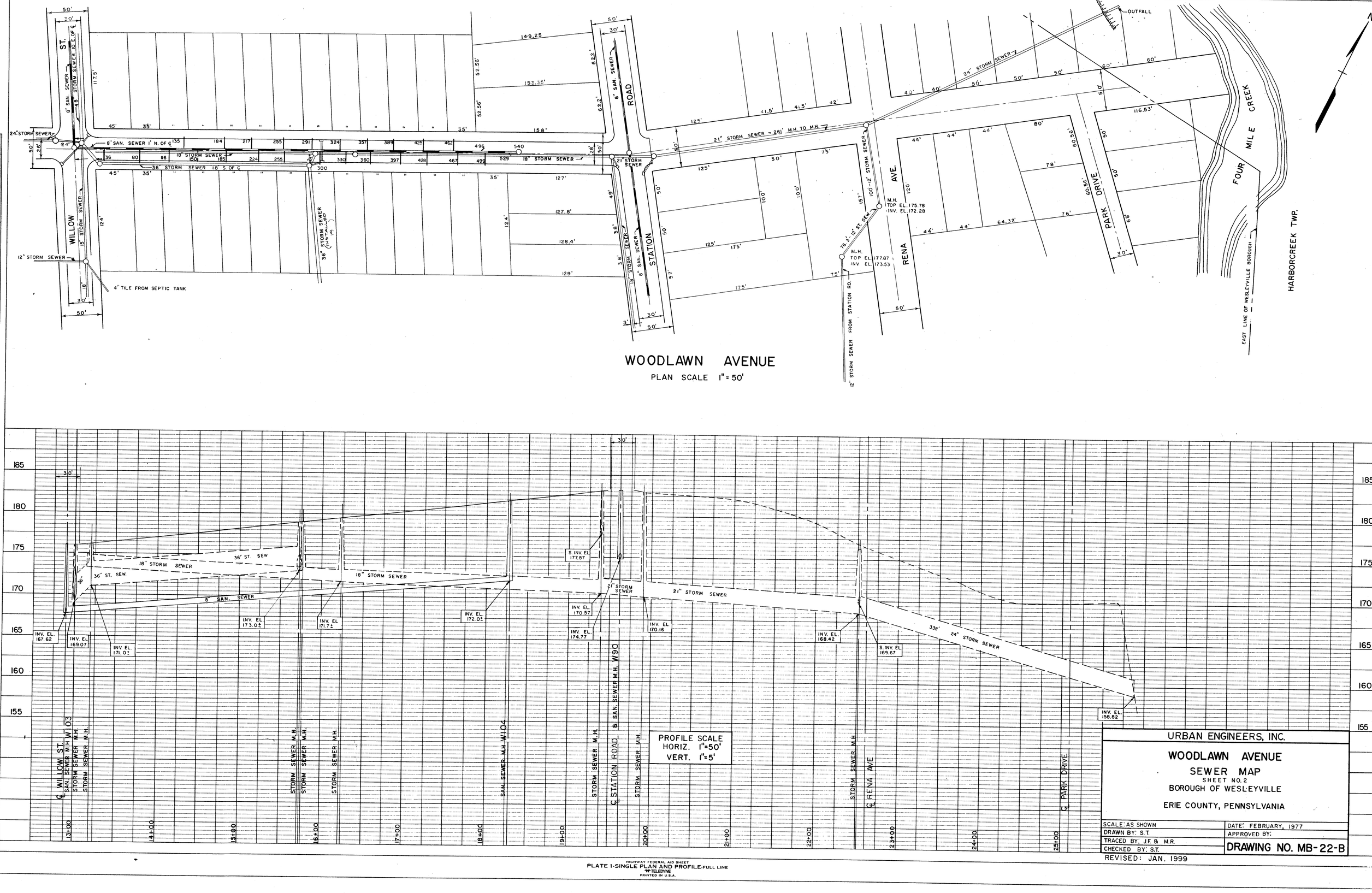

URBAN ENGINEERS, INC.

WOODLAWN AVENUE

SEWER MAP

SHEET NO. 2

BOROUGH OF WESLEYVILLE

ERIE COUNTY, PENNSYLVANIA

SCALE: AS SHOWN	DATE: FEBRUARY, 1977
DRAWN BY: S.T.	APPROVED BY:
TRACED BY: J.F. & M.R.	DRAWING NO. MB-22-B
CHECKED BY: S.T.	

REVISED: JAN. 1999

PLAN — NOTE BOOK No. — SURVEYED — PLOTTED — ALIGNMENT CHECKED — RT. OF WAY CHECKED — BY — DATE

PROFILE — NOTE BOOK No. — SURVEYED — PLOTTED — GRADES CHECKED — B. M.'s NOTED — STRUCTURE NOTATIONS CHECKED

HIGHWAY FEDERAL AID SHEET
PLATE 1-SINGLE PLAN AND PROFILE-FULL LINE
TELEDYNE
PRINTED IN U.S.A.

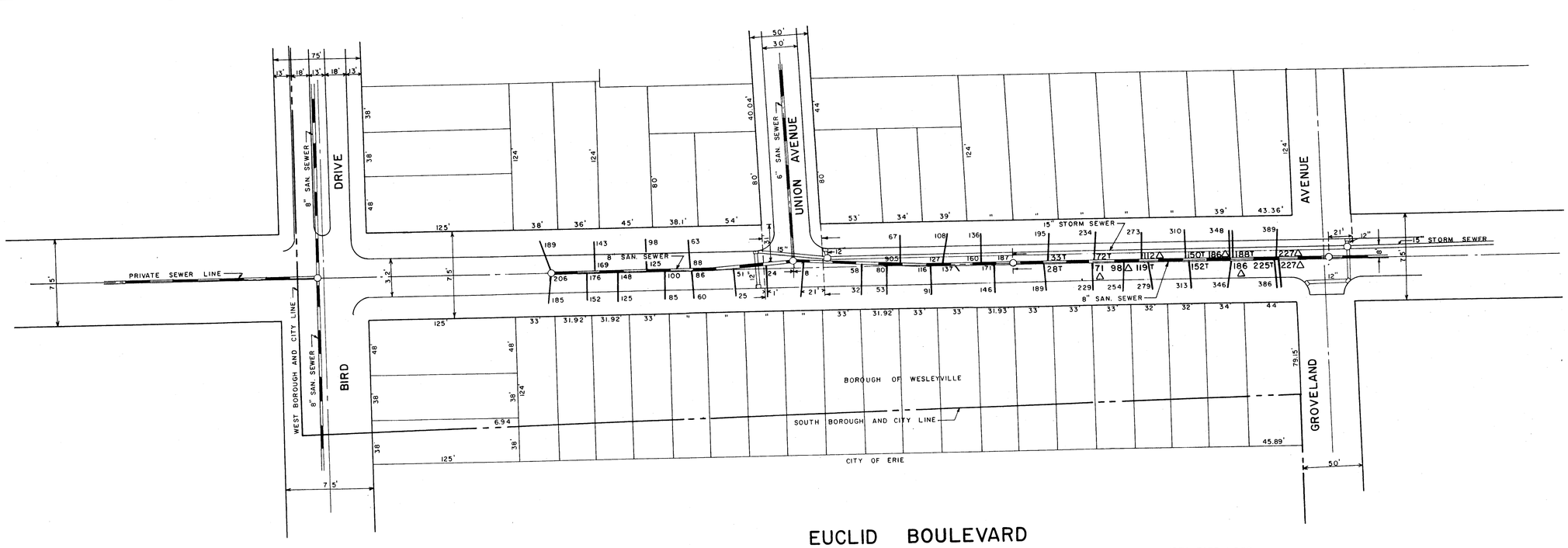

N

SANITARY SEWER
REHABILITATION — 1996

ALL DISTANCES MEASURED FROM CENTER OF NOTED MANHOLE OR RIGHT OF WAY LINE.

LEGEND

△ REPLACED LATERAL WYE

EUCLID BOULEVARD

PLAN SCALE 1" = 50'

33T — FROM VIDEO TAPE LOGS

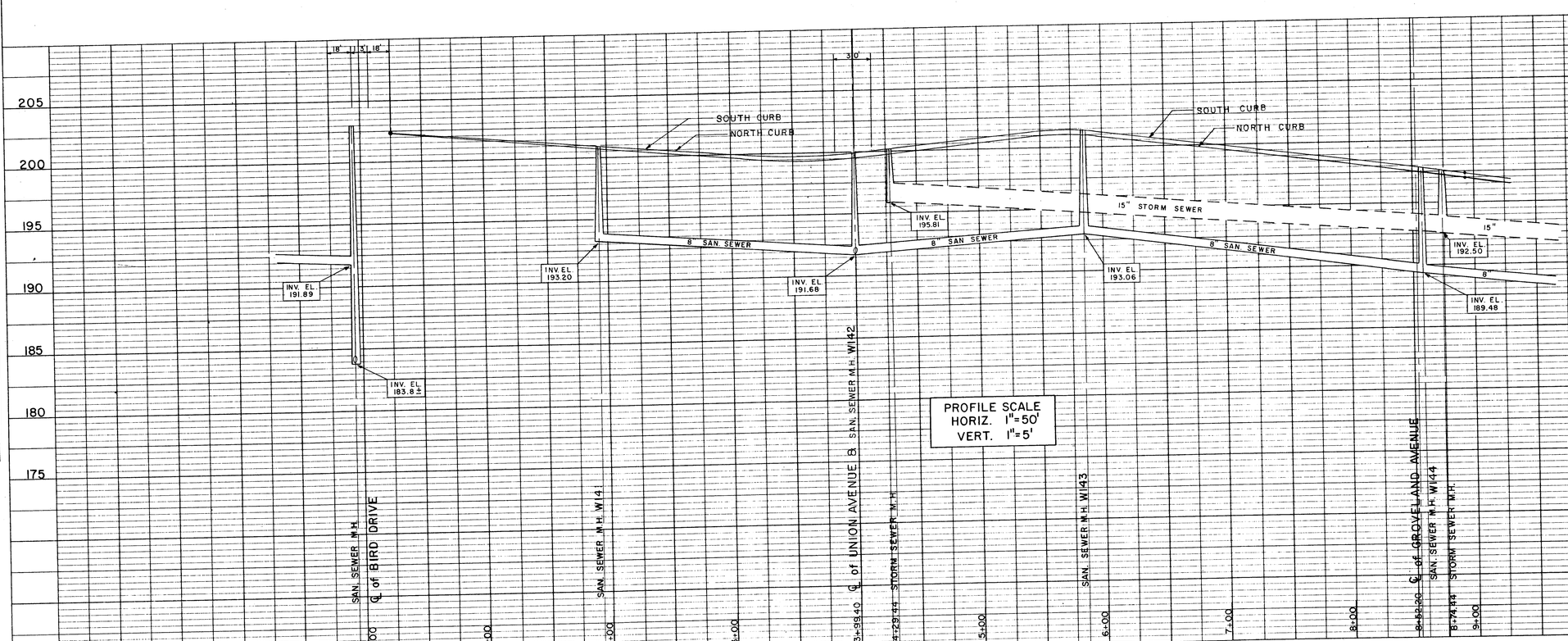

PROFILE SCALE
HORIZ. 1"=50'
VERT. 1"=5'

URBAN ENGINEERS, INC.

EUCLID BOULEVARD

SEWER MAP
SHEET NO. 1
BOROUGH OF WESLEYVILLE

ERIE COUNTY, PENNSYLVANIA

SCALE: AS SHOWN	DATE: FEBRUARY, 1977
DRAWN BY: S.T.	APPROVED BY:
TRACED BY: W.W.	DRAWING NO. MB-23A
CHECKED BY: S.T.	

REVISED: JAN. 1999

PLAN — SURVEYED, PLOTTED, ALIGNMENT CHECKED, RT. OF WAY CHECKED, NOTE BOOK, No., DATE, BY

PROFILE — SURVEYED, PLOTTED, GRADES CHECKED, AS-BUILT NOTED, STRUCTURE NOTATIONS CHECKED, NOTE BOOK, No., DATE, BY

HIGHWAY FEDERAL AID SHEET
PLATE 1-SINGLE PLAN AND PROFILE-FULL LINE
TELEDYNE
PRINTED IN U.S.A.

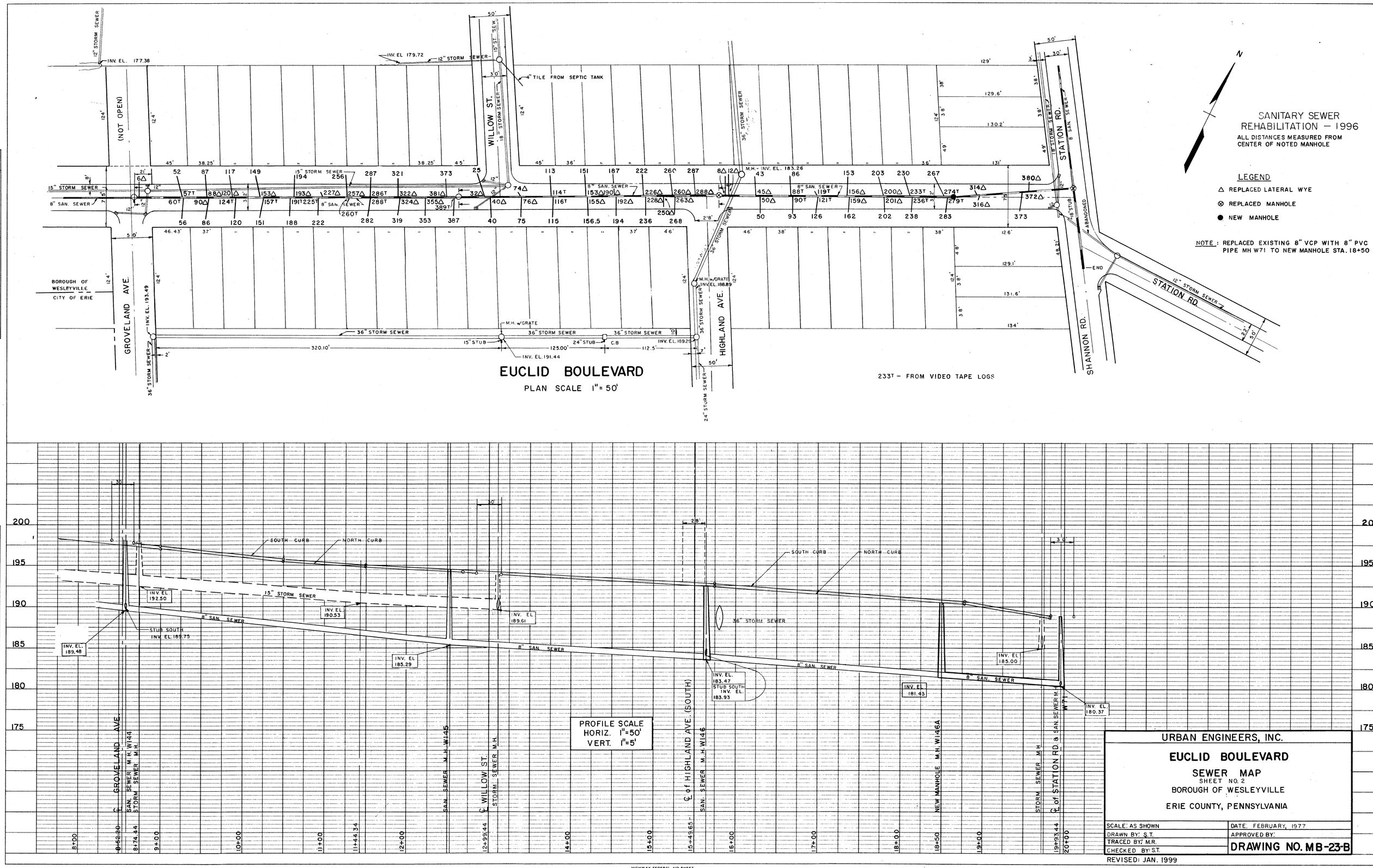

URBAN ENGINEERS, INC.

EUCLID BOULEVARD

SEWER MAP

SHEET NO. 2

BOROUGH OF WESLEYVILLE

ERIE COUNTY, PENNSYLVANIA

SCALE: AS SHOWN	DATE: FEBRUARY, 1977
DRAWN BY: S.T.	APPROVED BY:
TRACED BY: M.R.	DRAWING NO. MB-23-B
CHECKED BY: S.T.	

REVISED: JAN. 1999

HIGHWAY FEDERAL AID SHEET
PLATE 1-SINGLE PLAN AND PROFILE-FULL LINE
TELEDYNE
PRINTED IN U.S.A.

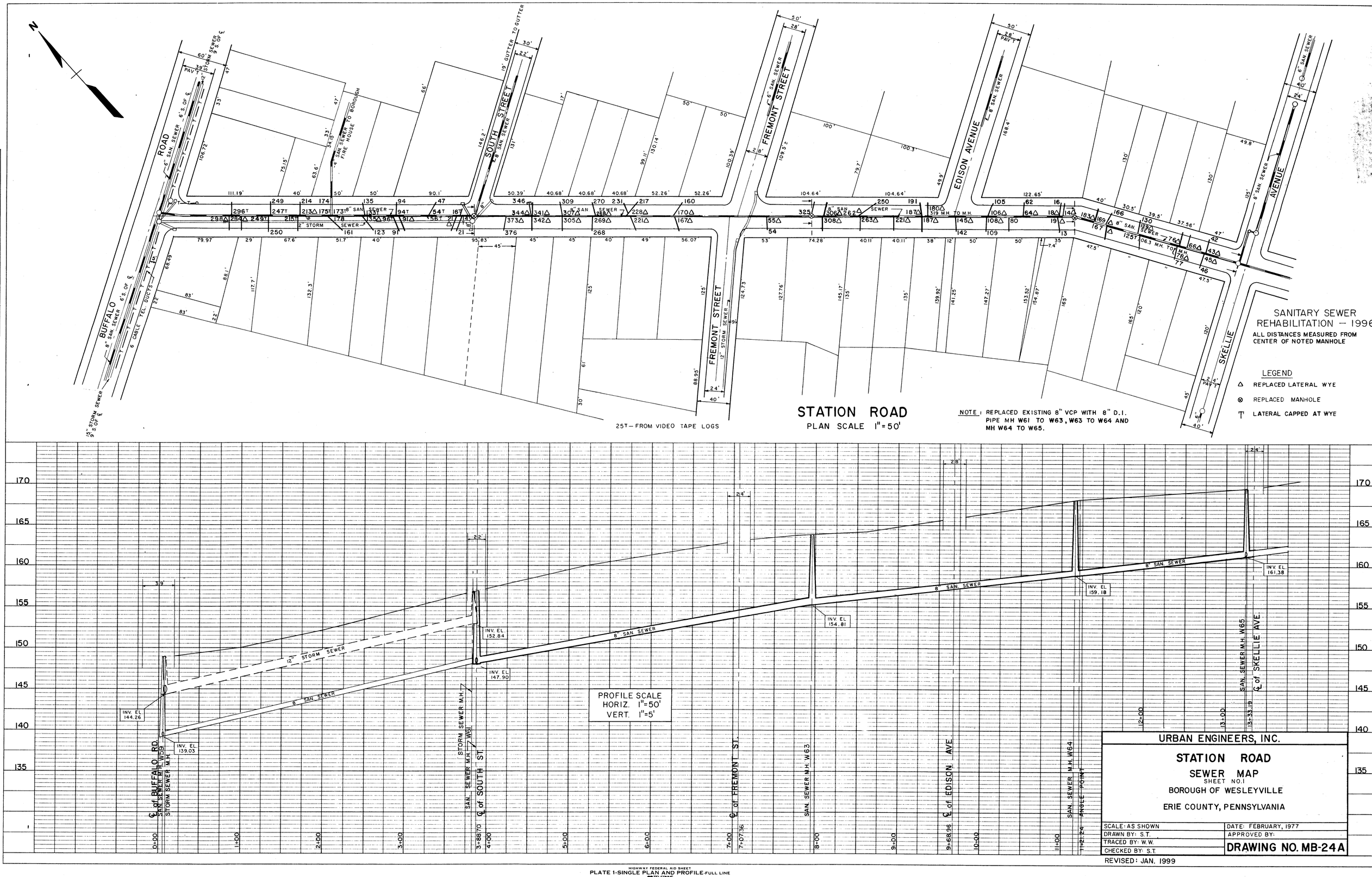

URBAN ENGINEERS, INC.

STATION ROAD
SEWER MAP
SHEET NO. 1
BOROUGH OF WESLEYVILLE
ERIE COUNTY, PENNSYLVANIA

SCALE: AS SHOWN	DATE: FEBRUARY, 1977
DRAWN BY: S.T.	APPROVED BY:
TRACED BY: W.W.	DRAWING NO. MB-24A
CHECKED BY: S.T.	

REVISED: JAN. 1999

HIGHWAY FEDERAL AID SHEET
PLATE 1-SINGLE PLAN AND PROFILE-FULL LINE
TELEDYNE
PRINTED IN U.S.A.

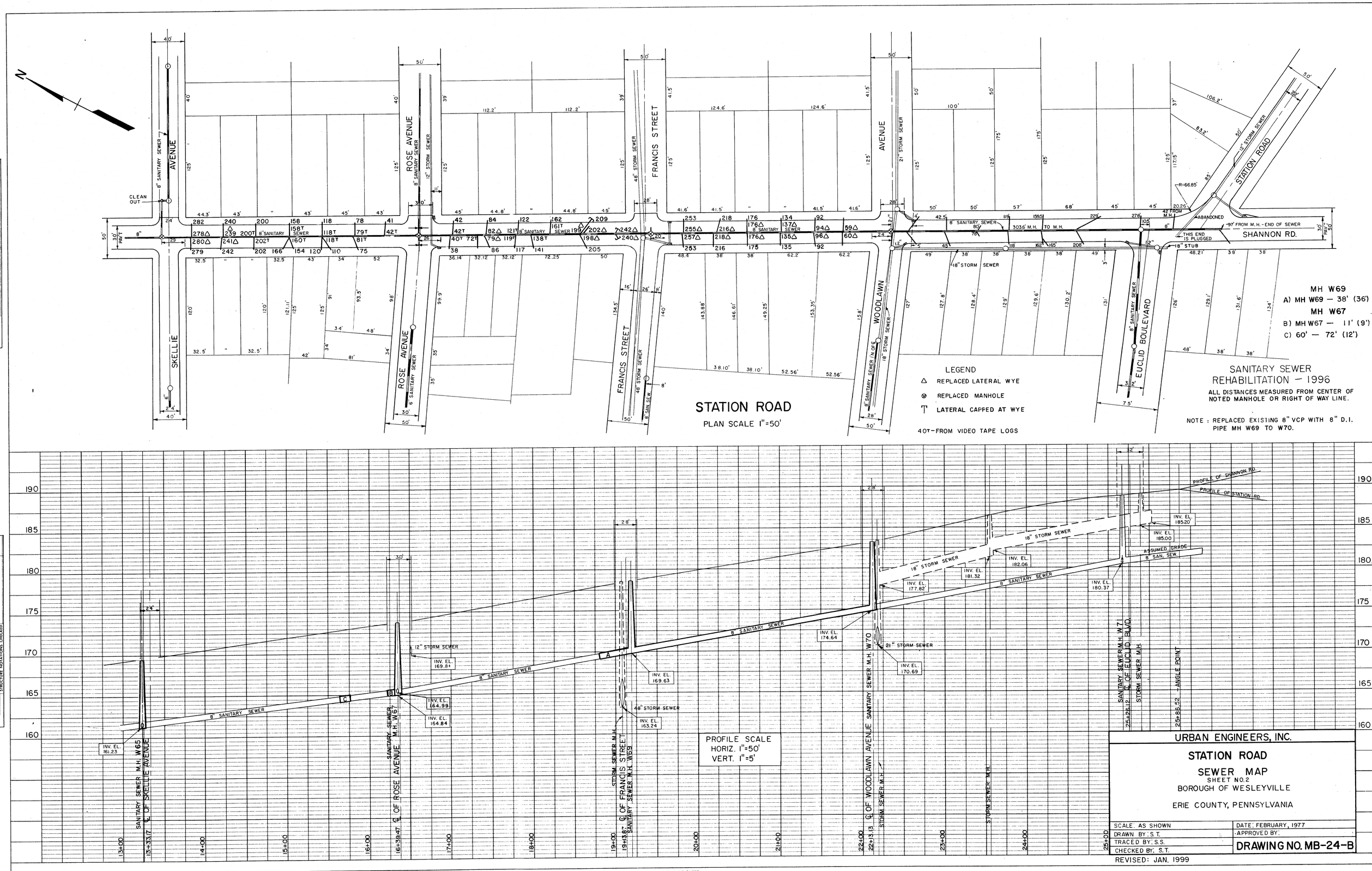

URBAN ENGINEERS, INC.

STATION ROAD

SEWER MAP

SHEET NO.2

BOROUGH OF WESLEYVILLE

ERIE COUNTY, PENNSYLVANIA

SCALE: AS SHOWN	DATE: FEBRUARY, 1977
DRAWN BY: S.T.	APPROVED BY:
TRACED BY: S.S.	DRAWING NO. MB-24-B
CHECKED BY: S.T.	

REVISED: JAN. 1999

PLAN — NOTE BOOK No. — SURVEYED — PLOTTED — ALIGNMENT CHECKED — RT. OF WAY CHECKED — BY — DATE

PROFILE — NOTE BOOK No. — SURVEYED — PLOTTED — GRADES CHECKED — B. M.'s NOTED — STRUCTURE NOTATIONS CHECKED — BY — DATE

HIGHWAY FEDERAL AID SHEET
PLATE 1-SINGLE PLAN AND PROFILE-FULL LINE
TELEDYNE
PRINTED IN U.S.A.

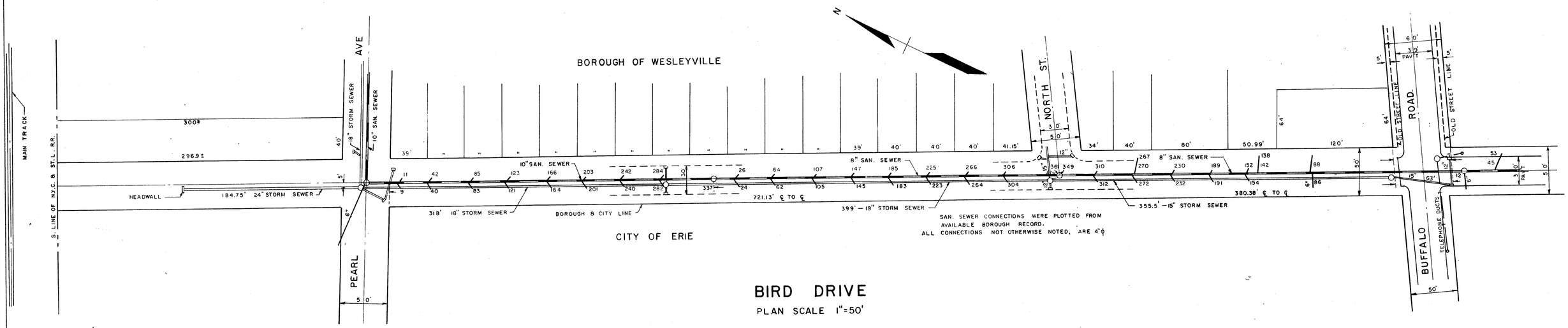

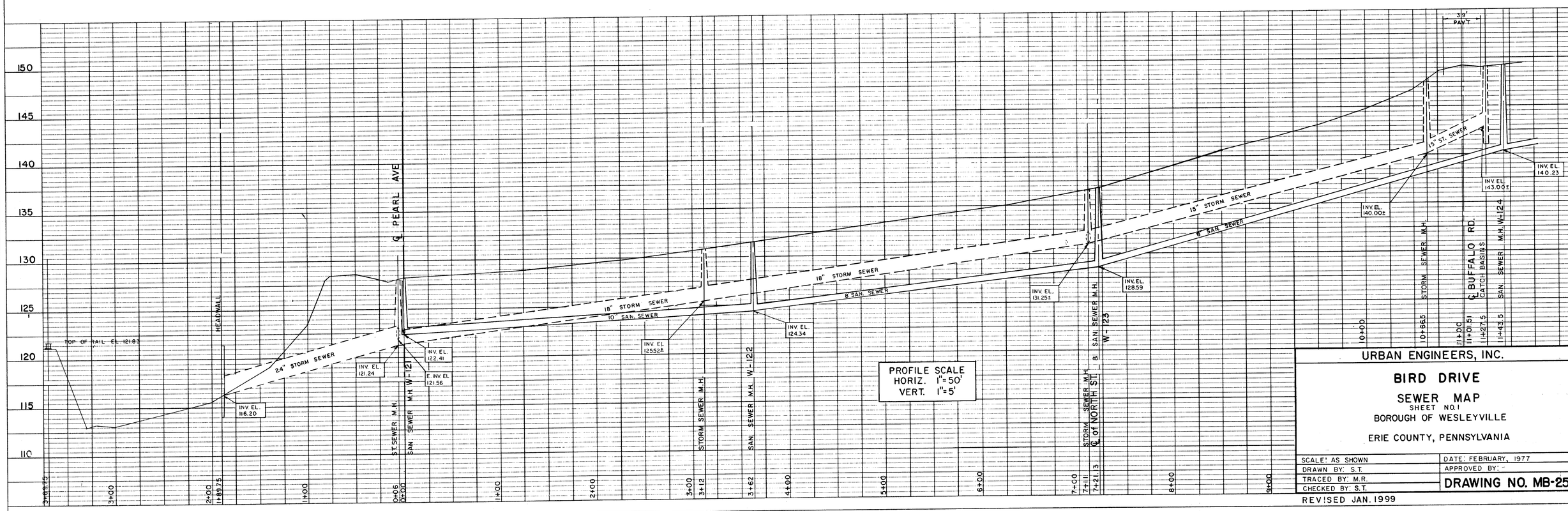

URBAN ENGINEERS, INC.

BIRD DRIVE

SEWER MAP

SHEET NO.1

BOROUGH OF WESLEYVILLE

ERIE COUNTY, PENNSYLVANIA

SCALE: AS SHOWN	DATE: FEBRUARY, 1977
DRAWN BY: S.T.	APPROVED BY: -
TRACED BY: M.R.	DRAWING NO. MB-25-A
CHECKED BY: S.T.	

REVISED JAN. 1999

PLAN: SURVEYED, PLOTTED, NOTE BOOK, No., ALIGNMENT CHECKED, R/ OF WAY CHECKED

PROFILE: SURVEYED, PLOTTED, GRADES CHECKED, R. M.'s NOTED, STRUCTURE NOTATIONS CHECKED, BY, DATE

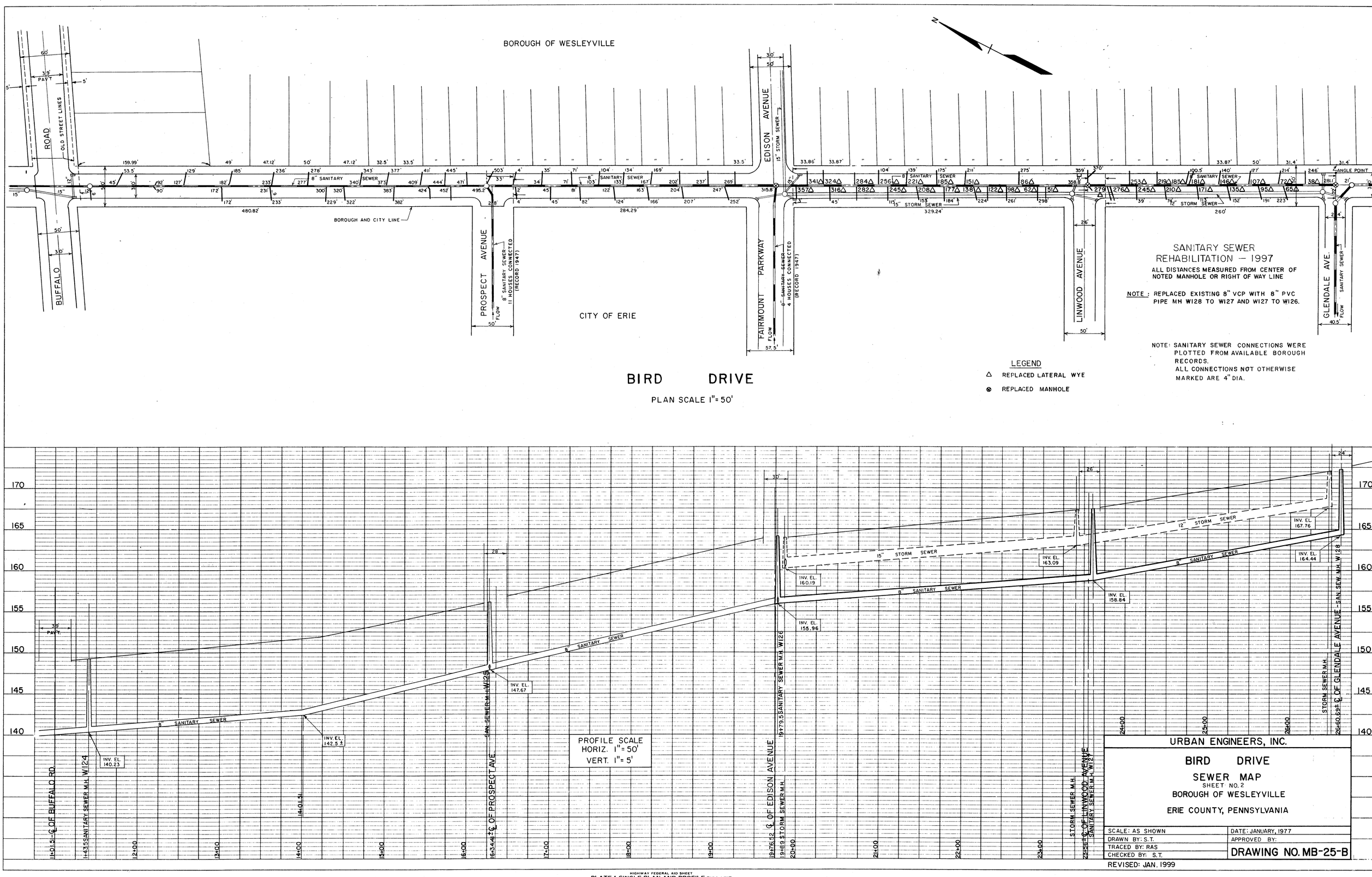

URBAN ENGINEERS, INC.

BIRD DRIVE

SEWER MAP

SHEET NO. 2

BOROUGH OF WESLEYVILLE

ERIE COUNTY, PENNSYLVANIA

SCALE: AS SHOWN	DATE: JANUARY, 1977
DRAWN BY: S.T.	APPROVED BY:
TRACED BY: RAS	DRAWING NO. MB-25-B
CHECKED BY: S.T.	

REVISED: JAN. 1999

HIGHWAY FEDERAL AID SHEET
PLATE 1-SINGLE PLAN AND PROFILE-FULL LINE
TELEDYNE
PRINTED IN U.S.A.

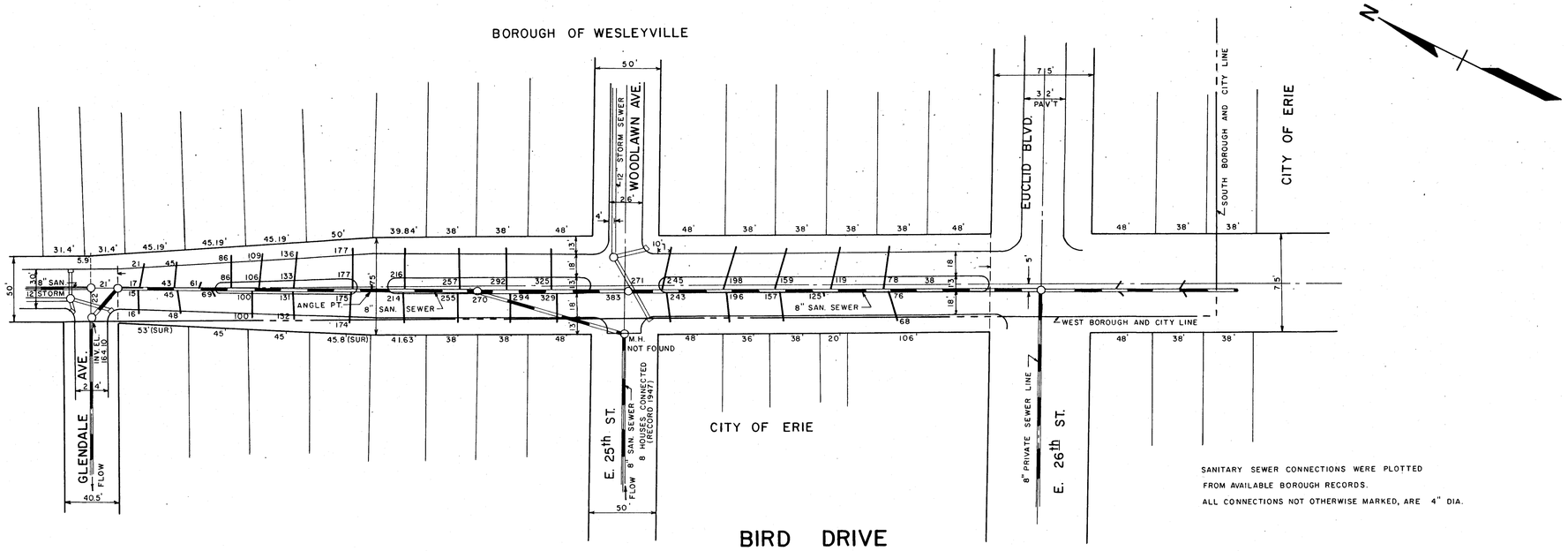

SANITARY SEWER CONNECTIONS WERE PLOTTED FROM AVAILABLE BOROUGH RECORDS.
ALL CONNECTIONS NOT OTHERWISE MARKED, ARE 4" DIA.

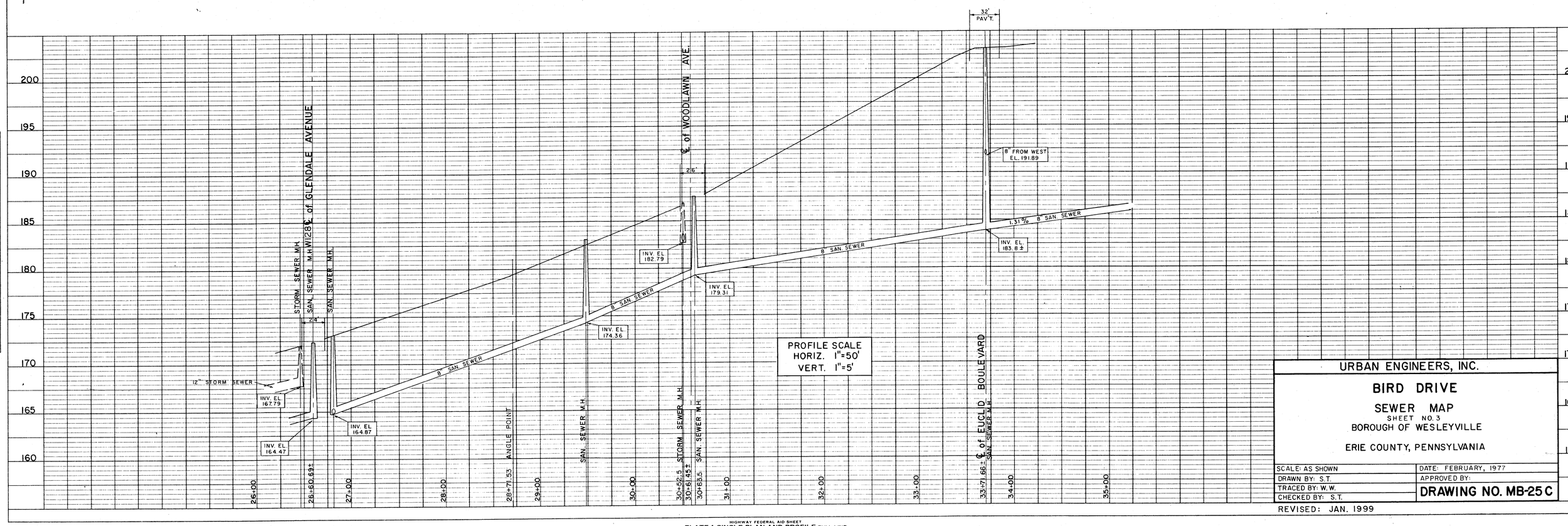

PROFILE SCALE
HORIZ. 1"=50'
VERT. 1"=5'

URBAN ENGINEERS, INC.

BIRD DRIVE

SEWER MAP

SHEET NO. 3
BOROUGH OF WESLEYVILLE

ERIE COUNTY, PENNSYLVANIA

SCALE: AS SHOWN	DATE: FEBRUARY, 1977
DRAWN BY: S.T.	APPROVED BY:
TRACED BY: W.W.	DRAWING NO. MB-25C
CHECKED BY: S.T.	

REVISED: JAN. 1999

PLAN — NOTE BOOK — No. — SURVEYED — PLOTTED — GRADES CHECKED — QUANTITIES CHECKED — RT. OF WAY CHECKED

PROFILE — NOTE BOOK — No. — SURVEYED — PLOTTED — GRADES CHECKED — QUANTITIES CHECKED — STRUCTURE NOTATIONS CHECKED

HIGHWAY FEDERAL AID SHEET
PLATE 1-SINGLE PLAN AND PROFILE-FULL LINE
TEKTELDYNE
PRINTED IN U.S.A.

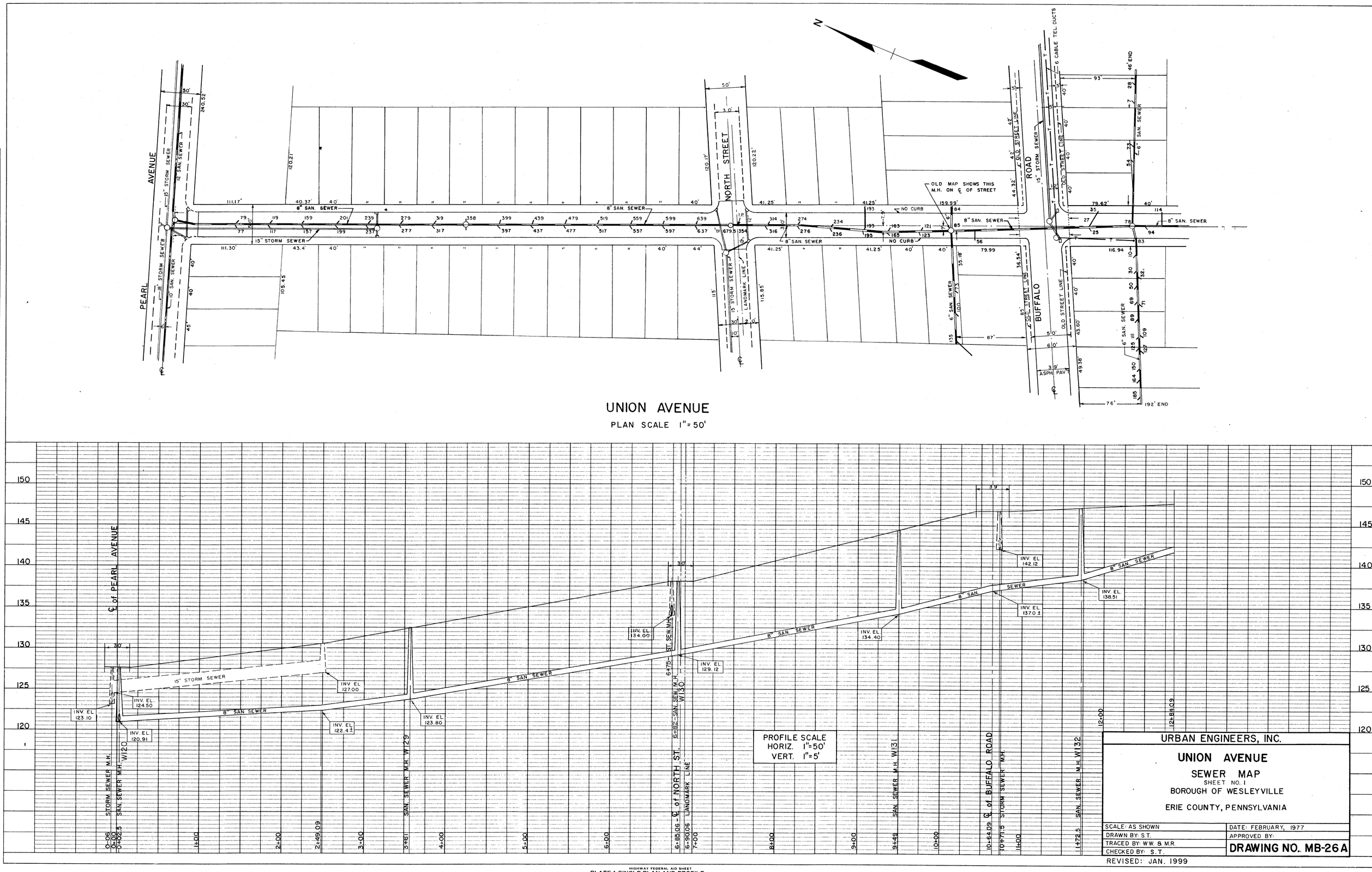

URBAN ENGINEERS, INC.

UNION AVENUE

SEWER MAP

SHEET NO. 1

BOROUGH OF WESLEYVILLE

ERIE COUNTY, PENNSYLVANIA

SCALE: AS SHOWN	DATE: FEBRUARY, 1977
DRAWN BY: S.T.	APPROVED BY:
TRACED BY: W.W. & M.R.	DRAWING NO. MB-26A
CHECKED BY: S.T.	

REVISED: JAN. 1999

PLAN — NOTE BOOK No. — SURVEYED, PLOTTED, ALIGNMENT CHECKED, RT. OF WAY CHECKED

PROFILE — NOTE BOOK No. — SURVEYED, PLOTTED, GRADES CHECKED, B. M.'s NOTED, STRUCTURE NOTATIONS CHECKED

HIGHWAY FEDERAL AID SHEET
PLATE 1-SINGLE PLAN AND PROFILE-FULL LINE
TELEDYNE
PRINTED IN U.S.A.

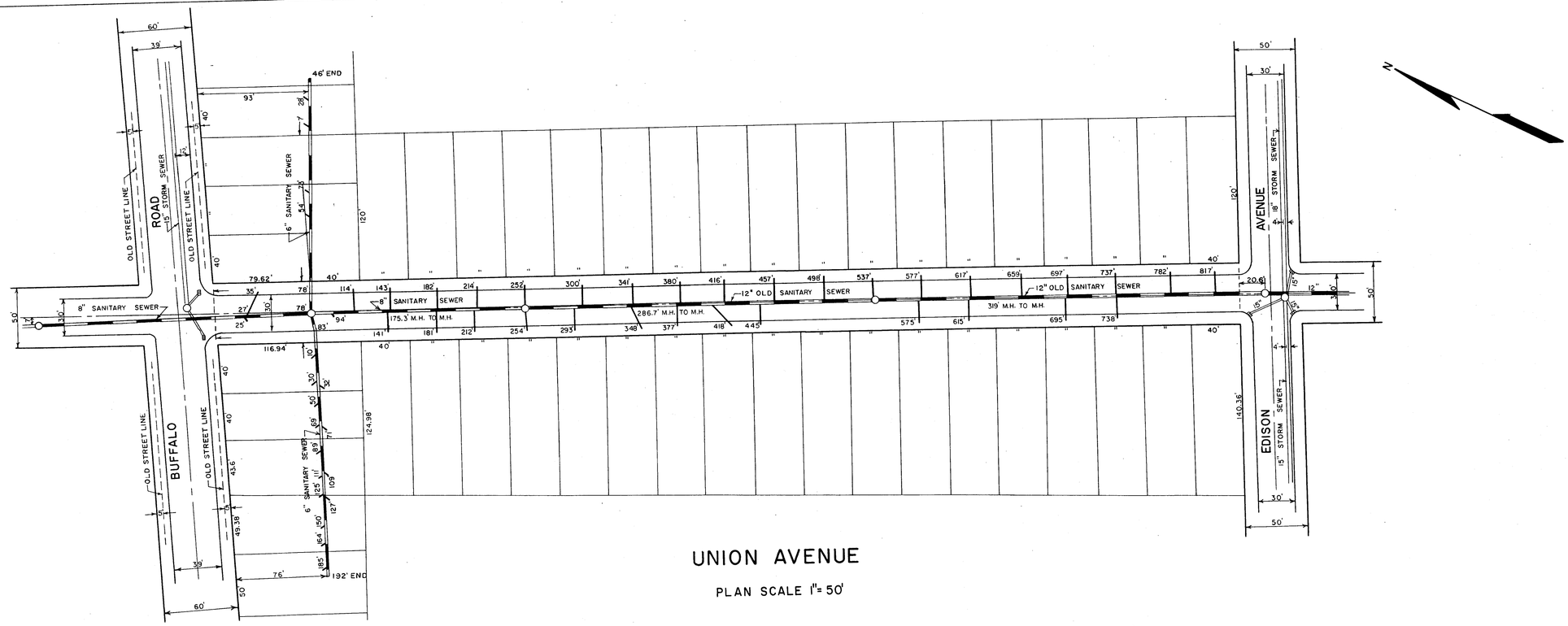

UNION AVENUE

PLAN SCALE 1"= 50'

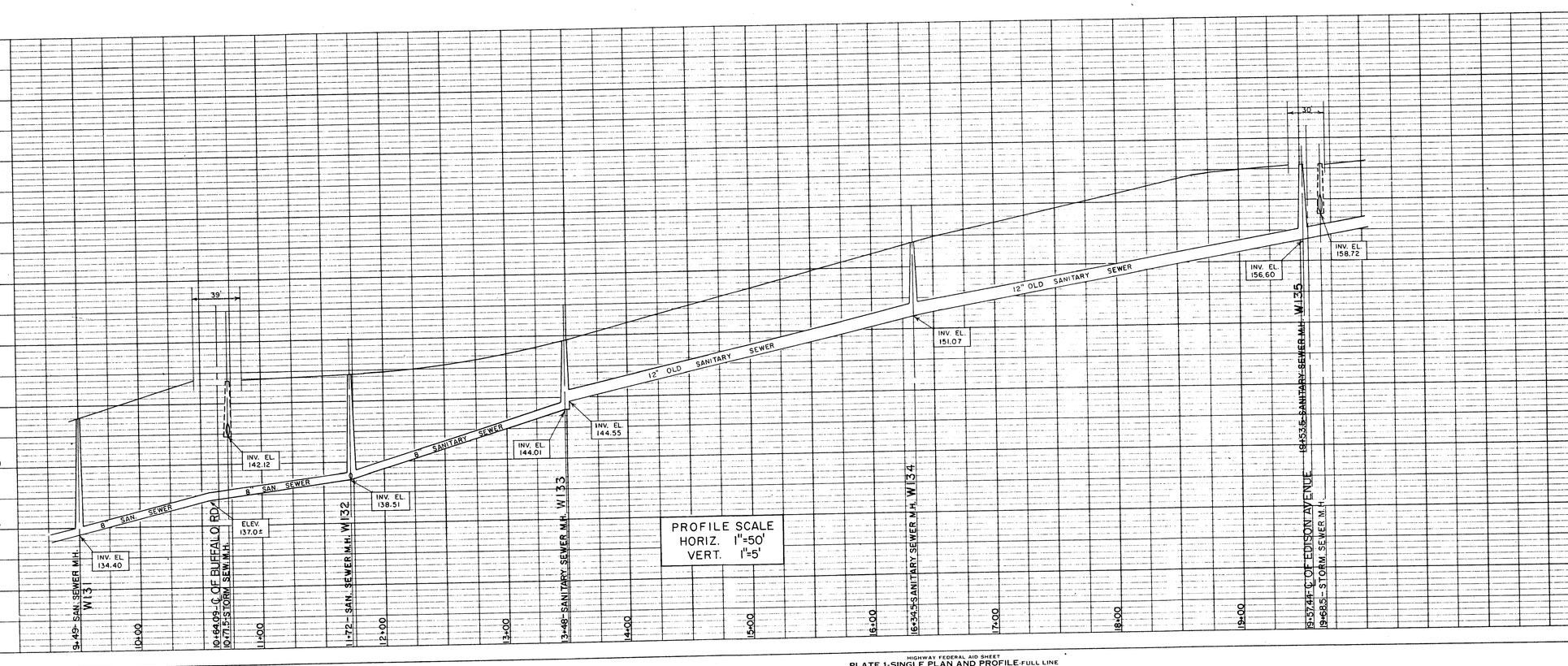

PROFILE SCALE
HORIZ. 1"=50'
VERT. 1"=5'

URBAN ENGINEERS, INC.

UNION AVENUE
SEWER MAP
SHEET NO. 2
BOROUGH OF WESLEYVILLE
ERIE COUNTY, PENNSYLVANIA

SCALE: AS SHOWN	DATE: JANUARY, 1977
DRAWN BY: S.T.	APPROVED BY:
TRACED BY: RAS	DRAWING NO. MB-26-B
CHECKED BY: S.T.	

REVISED: JAN. 1999

PLAN — NOTE BOOK No. — SURVEYED — PLOTTED — ALIGNMENT CHECKED — RT. OF WAY CHECKED — BY — DATE

PROFILE — NOTE BOOK No. — SURVEYED — PLOTTED — GRADES CHECKED — B. M.'s NOTED — STRUCTURE NOTATIONS CHECKED — BY — DATE

HIGHWAY FEDERAL AID SHEET
PLATE 1-SINGLE PLAN AND PROFILE-FULL LINE
TELEDYNE
PRINTED IN U.S.A.

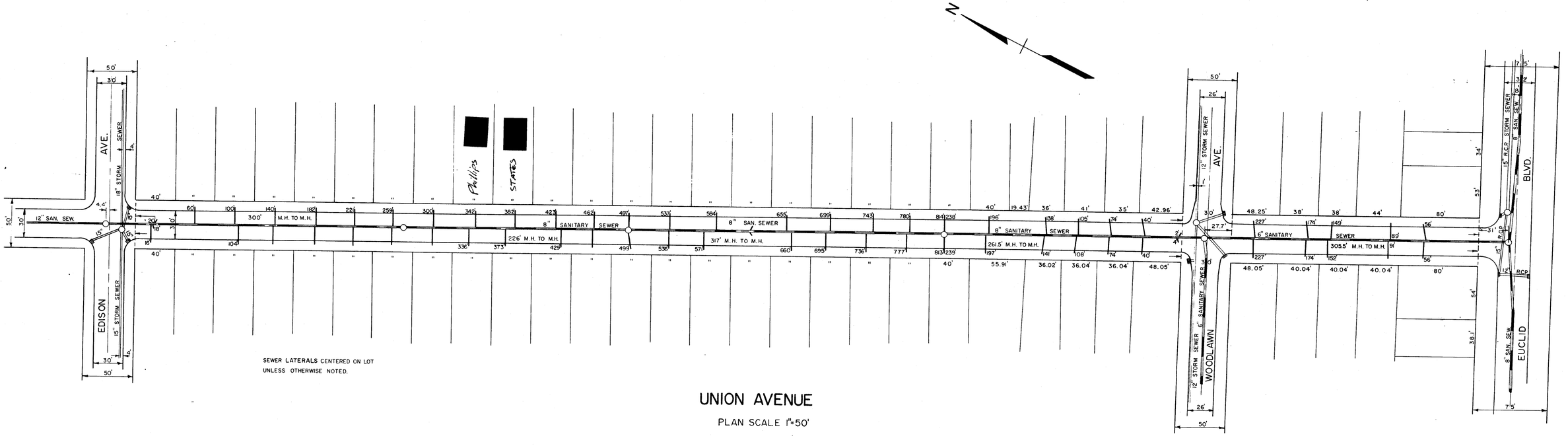

UNION AVENUE

PLAN SCALE 1"=50'

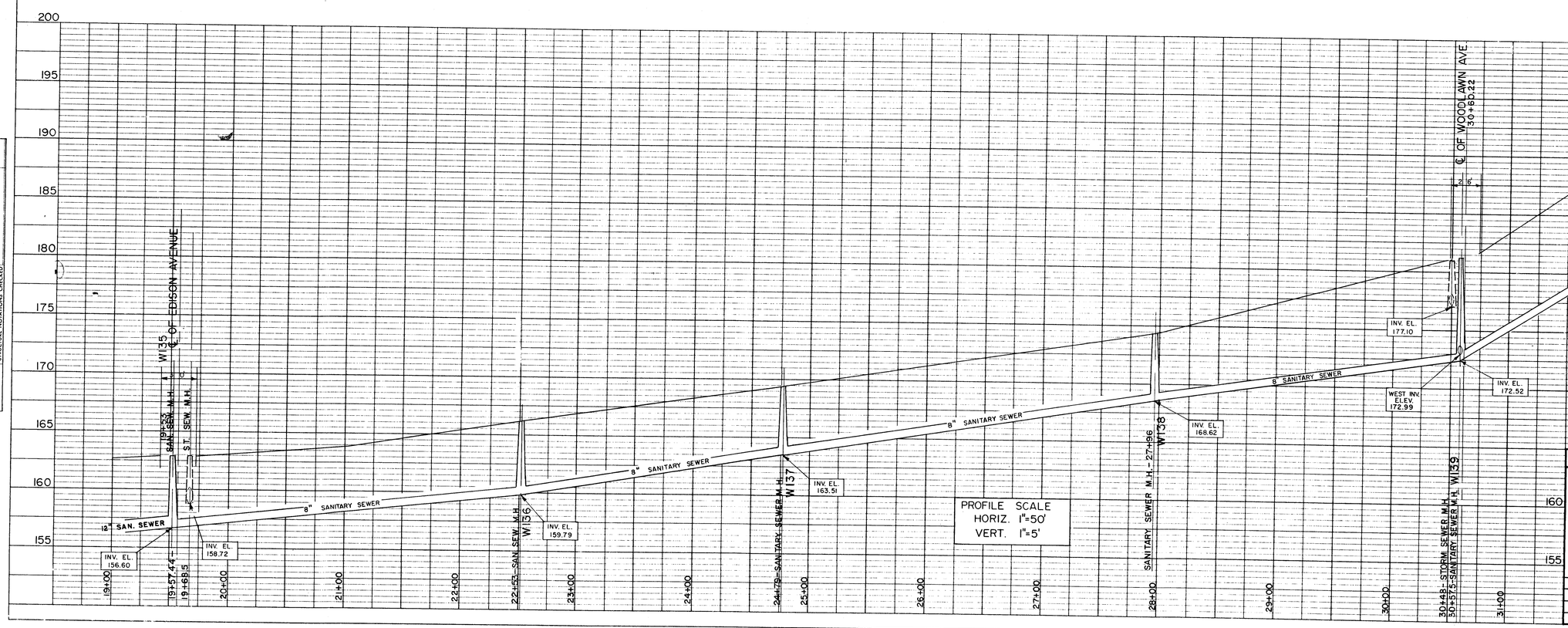

URBAN ENGINEERS, INC.

UNION AVENUE

SEWER MAP

SHEET NO. 3

BOROUGH OF WESLEYVILLE

ERIE COUNTY, PENNSYLVANIA

SCALE: AS SHOWN	DATE: FEBRUARY, 1977
DRAWN BY: S.T.	APPROVED BY:
TRACED BY: S.S.	DRAWING NO. MB-26-C
CHECKED BY: S.T.	

REVISED: JAN. 1999

HIGHWAY FEDERAL AID SHEET
PLATE 1-SINGLE PLAN AND PROFILE-FULL LINE
TELEDYNE
PRINTED IN U.S.A.

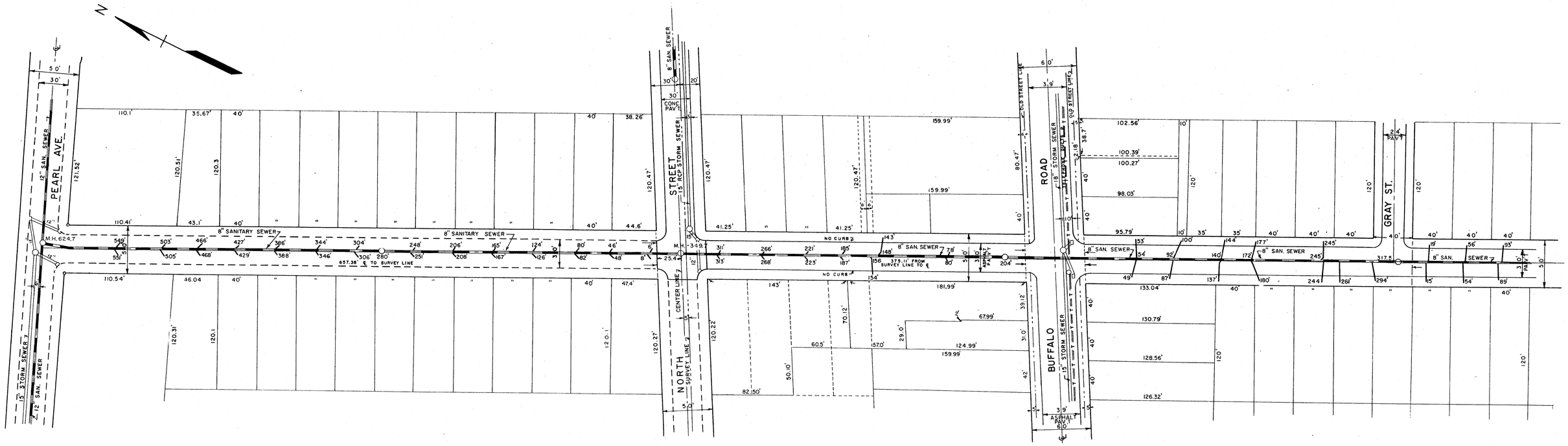

EASTERN AVENUE

PLAN SCALE 1" = 50'

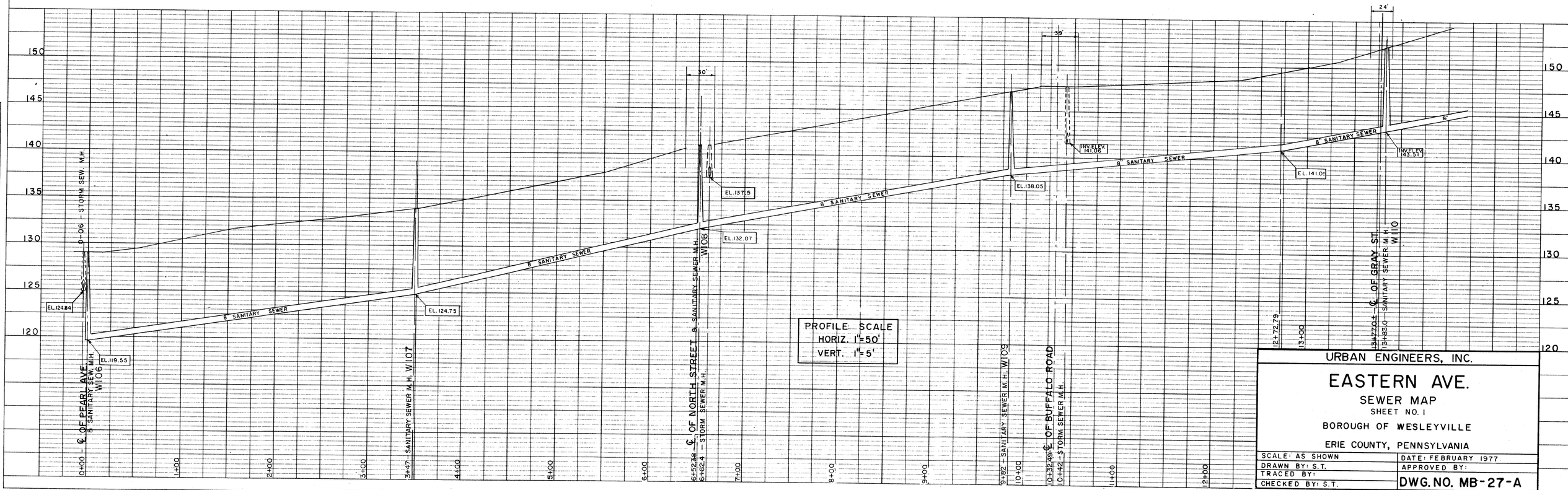

URBAN ENGINEERS, INC.

EASTERN AVE.

SEWER MAP

SHEET NO. 1

BOROUGH OF WESLEYVILLE

ERIE COUNTY, PENNSYLVANIA

SCALE: AS SHOWN	DATE: FEBRUARY 1977
DRAWN BY: S.T.	APPROVED BY:
TRACED BY:	
CHECKED BY: S.T.	DWG. NO. MB-27-A

REVISED: JAN. 1999

PLAN: SURVEYED ___ PLOTTED ___ NOTE BOOK ___ No. ___ ALIGNMENT CHECKED ___ RT. OF WAY CHECKED ___

PROFILE: PLOTTED ___ GRADES CHECKED ___ & ALL NOTED ___ STRUCTURE NOTATIONS CHECKED ___

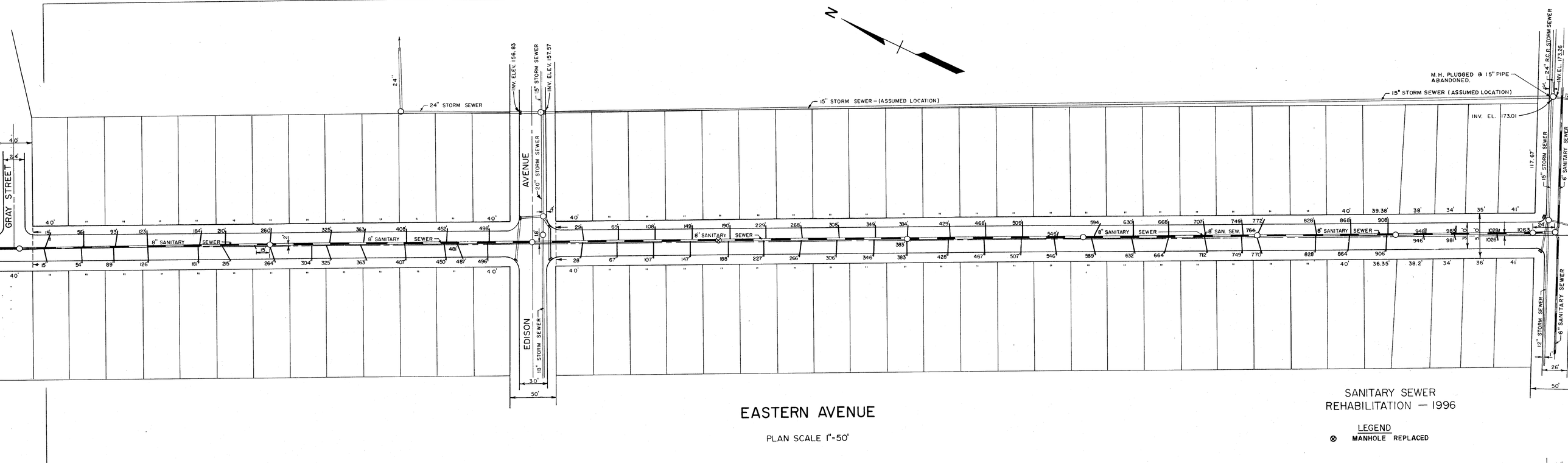

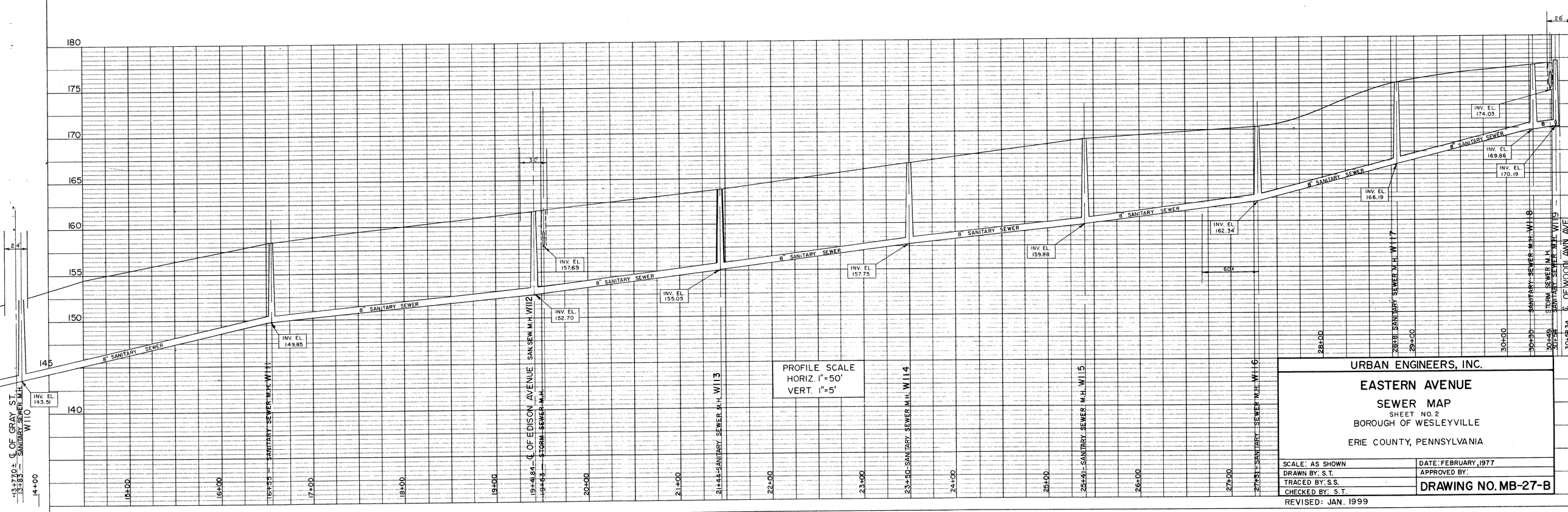

PROFILE SCALE
HORIZ. 1"=50'
VERT. 1"=5'

URBAN ENGINEERS, INC.

EASTERN AVENUE

SEWER MAP

SHEET NO. 2
BOROUGH OF WESLEYVILLE

ERIE COUNTY, PENNSYLVANIA

SCALE: AS SHOWN	DATE: FEBRUARY, 1977
DRAWN BY: S.T.	APPROVED BY:
TRACED BY: S.S.	DRAWING NO. MB-27-B
CHECKED BY: S.T.	

REVISED: JAN. 1999

HIGHWAY FEDERAL AID SHEET
PLATE 1-SINGLE PLAN AND PROFILE-FULL LINE
TH ISLEDYNE
PRINTED IN U.S.A.

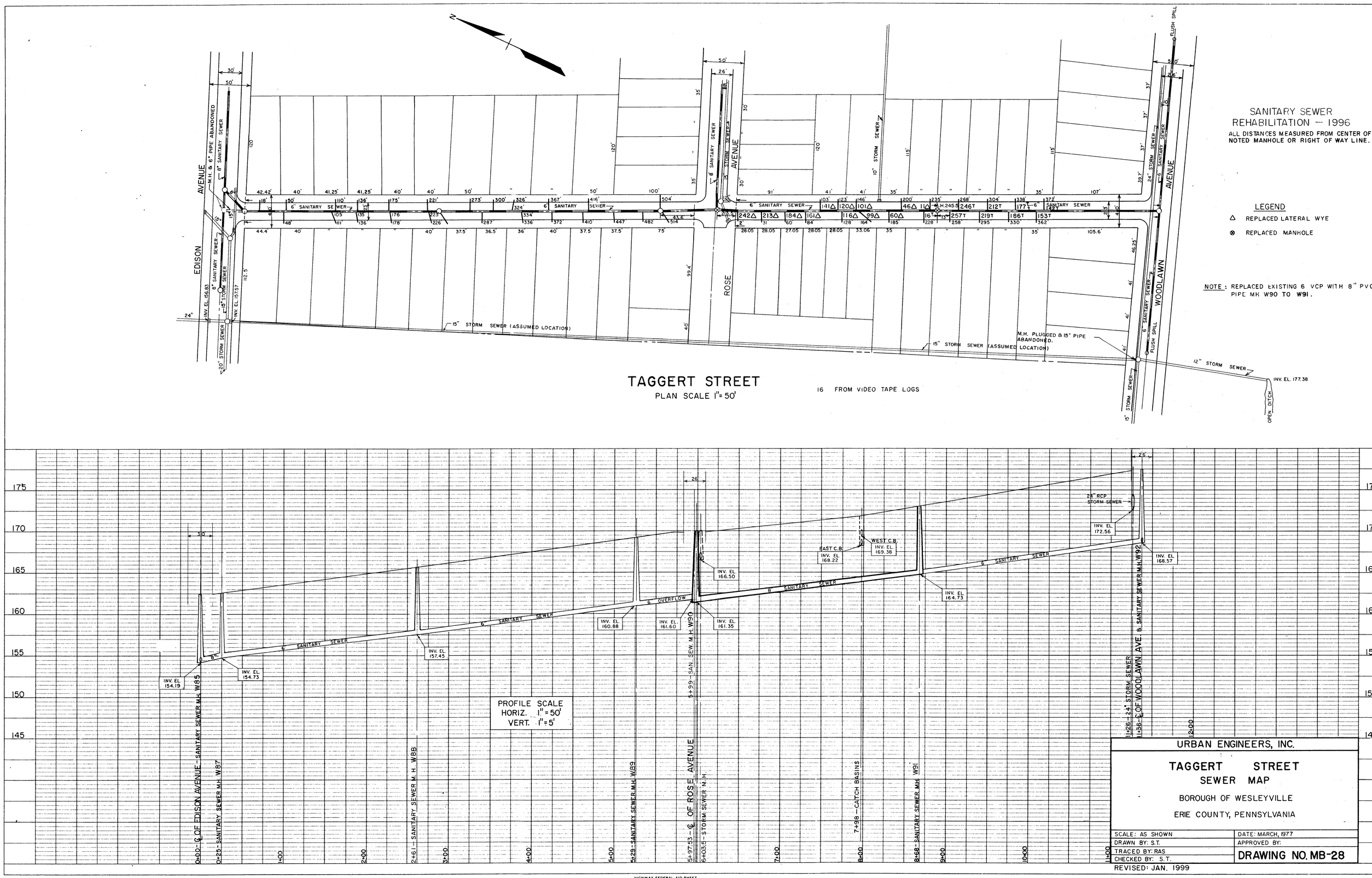

URBAN ENGINEERS, INC.

TAGGERT STREET
SEWER MAP

BOROUGH OF WESLEYVILLE

ERIE COUNTY, PENNSYLVANIA

SCALE: AS SHOWN	DATE: MARCH, 1977
DRAWN BY: S.T.	APPROVED BY:
TRACED BY: RAS	DRAWING NO. MB-28
CHECKED BY: S.T.	

REVISED: JAN. 1999

HIGHWAY FEDERAL AID SHEET
PLATE 1-SINGLE PLAN AND PROFILE-FULL LINE
TELEDYNE
PRINTED IN U.S.A.

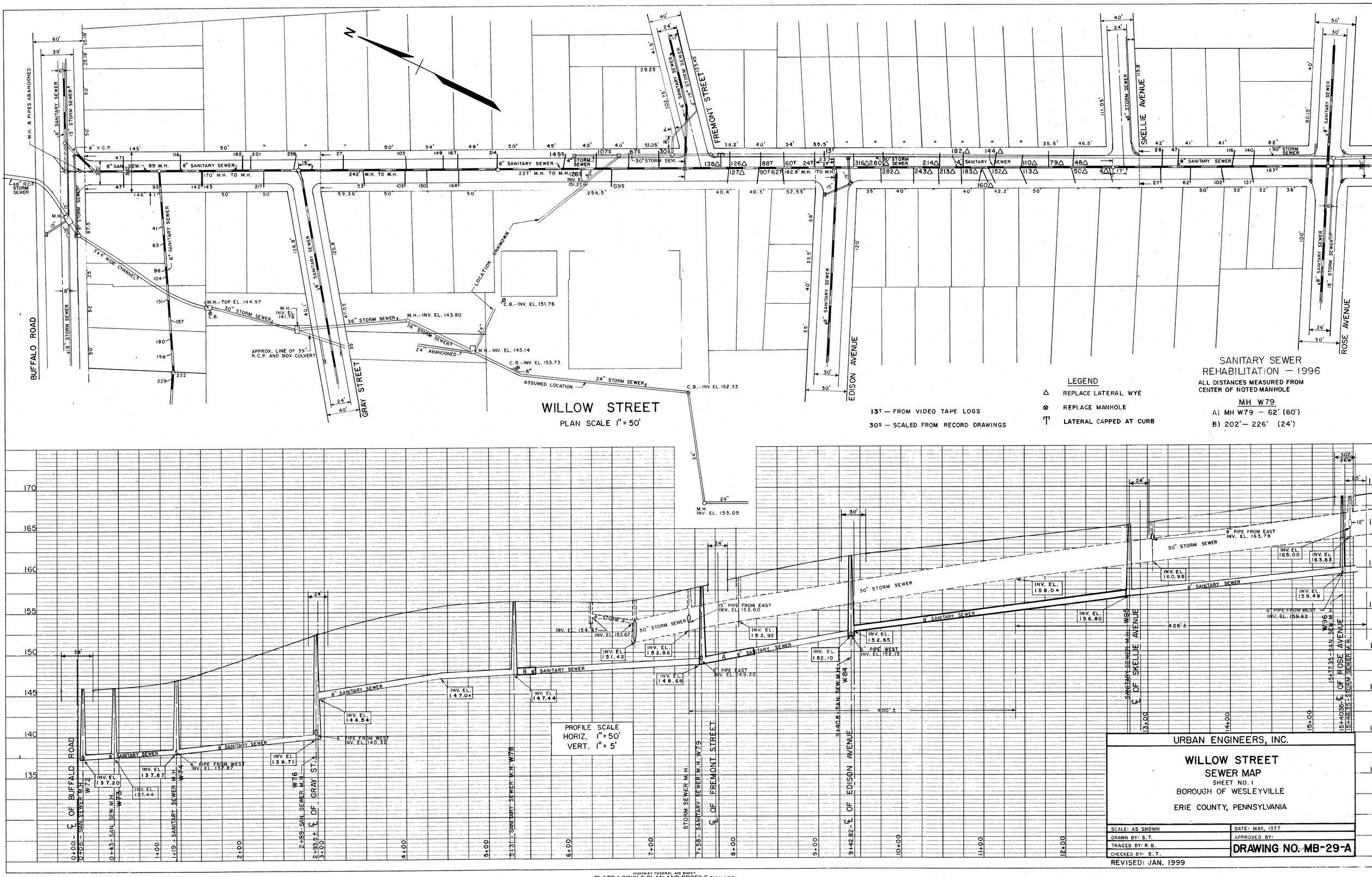

URBAN ENGINEERS, INC.

WILLOW STREET
SEWER MAP
SHEET NO. 1
BOROUGH OF WESLEYVILLE
ERIE COUNTY, PENNSYLVANIA

SCALE: AS SHOWN	DATE: MAY, 1977
DRAWN BY: S.T.	APPROVED BY:
TRACED BY: R.B.	DRAWING NO. MB-29-A
CHECKED BY: S.T.	

REVISED: JAN. 1999

PLAN — NOTE BOOK No. — SURVEYED, PLOTTED, ALIGNMENT CHECKED, RT. OF WAY CHECKED

PROFILE — NOTE BOOK No. — SURVEYED, PLOTTED, GRADES CHECKED, B.M.'s NOTED, STRUCTURE NOTATIONS CHECKED

HIGHWAY FEDERAL AID SHEET
PLATE 1-SINGLE PLAN AND PROFILE-FULL LINE
TELEDYNE
PRINTED IN U.S.A.

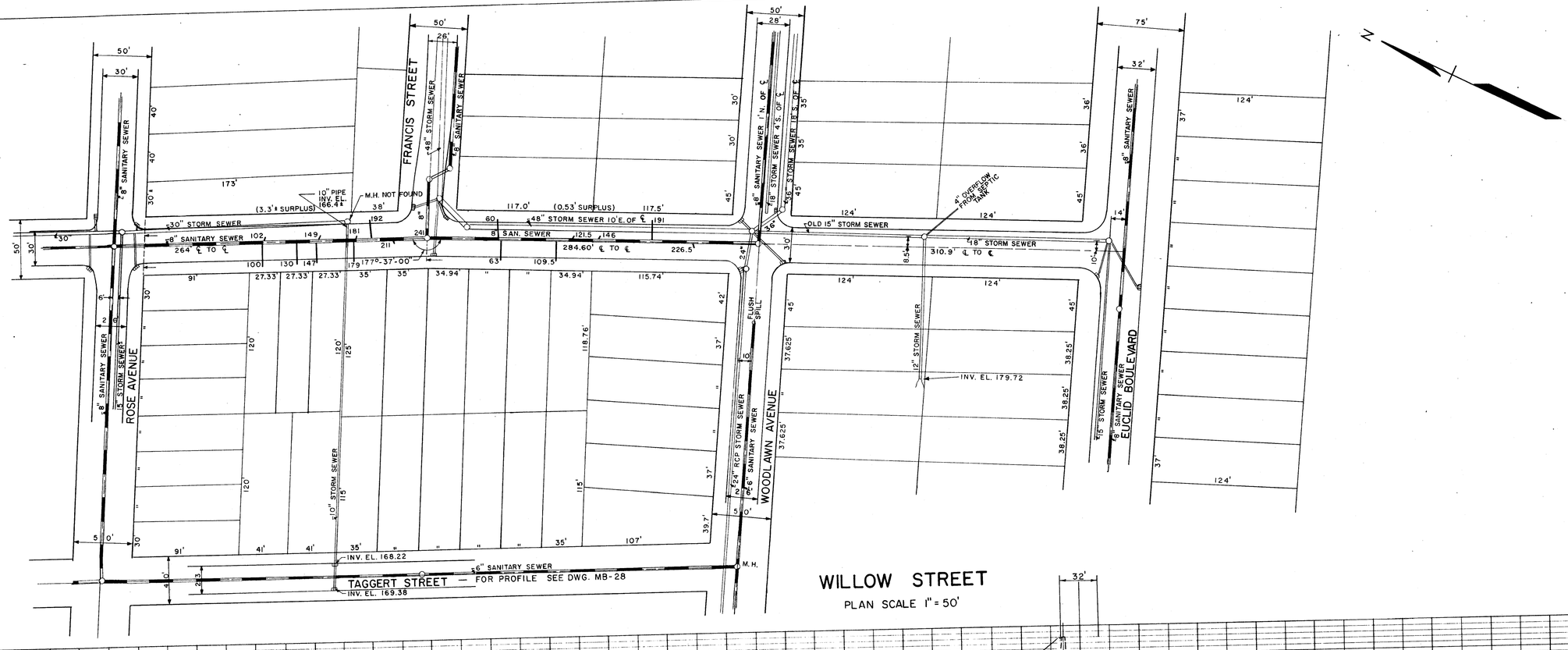

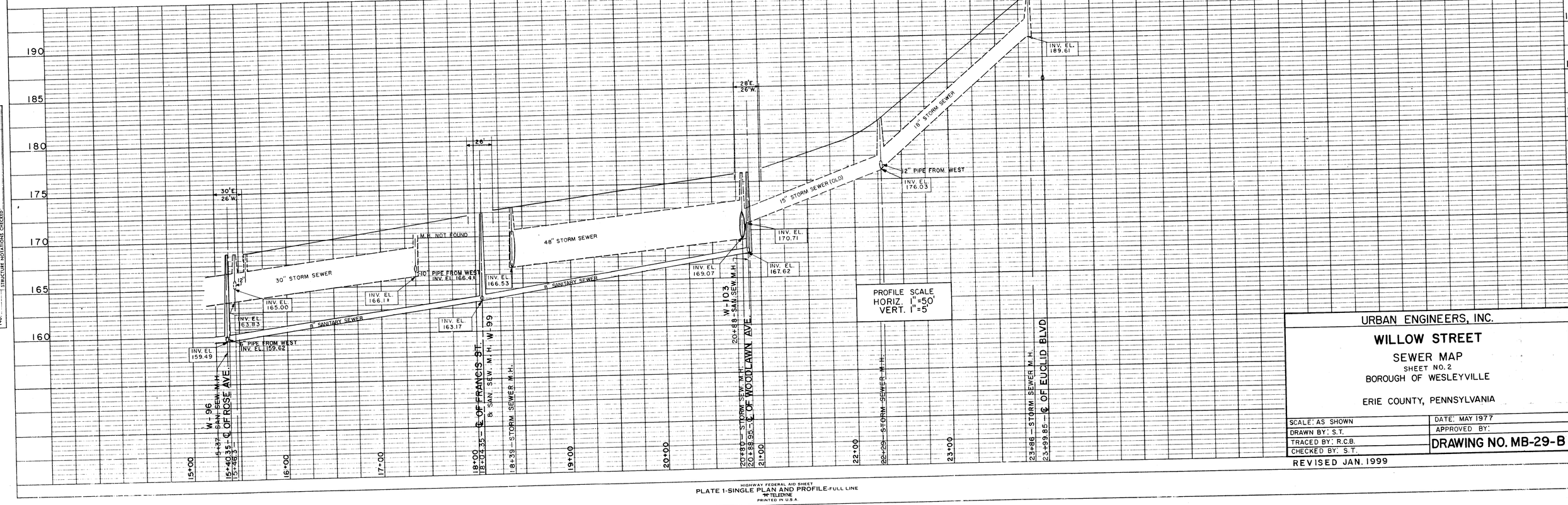

PROFILE SCALE
HORIZ. 1"=50'
VERT. 1"=5'

URBAN ENGINEERS, INC.

WILLOW STREET

SEWER MAP

SHEET NO. 2

BOROUGH OF WESLEYVILLE

ERIE COUNTY, PENNSYLVANIA

SCALE: AS SHOWN	DATE: MAY 1977
DRAWN BY: S.T.	APPROVED BY:
TRACED BY: R.C.B.	DRAWING NO. MB-29-B
CHECKED BY: S.T.	

REVISED JAN. 1999

PLAN — SURVEYED, PLOTTED, NOTE BOOK, No., ALIGNMENT CHECKED, GRADES CHECKED, R. M.'s NOTED, RT. OF WAY CHECKED, BY, DATE

PROFILE — SURVEYED, PLOTTED, NOTE BOOK, No., GRADES CHECKED, R. M.'s NOTED, STRUCTURE NOTATIONS CHECKED, BY, DATE

SANITARY SEWER REHABILITATION – 1996

ALL DISTANCES MEASURED FROM CENTER NOTED MANHOLE OR RIGHT OF WAY LINE.

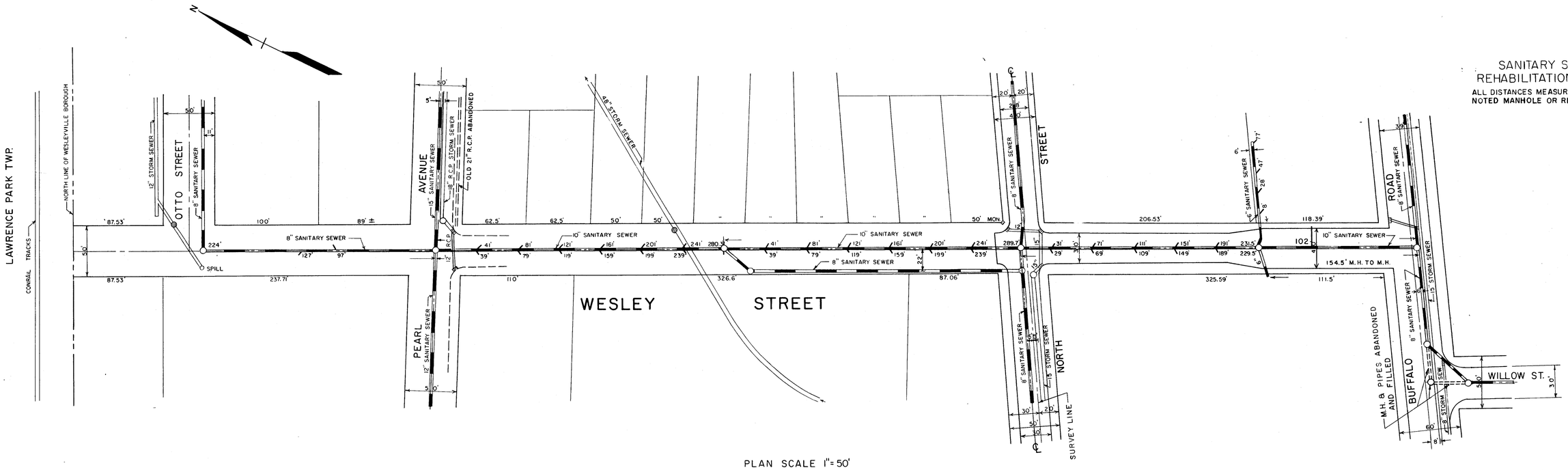

PLAN SCALE 1"=50'

NOTE : REPLACED EXISTING 10" VCP WITH 10" PVC PIPE MH W57 TO W58.

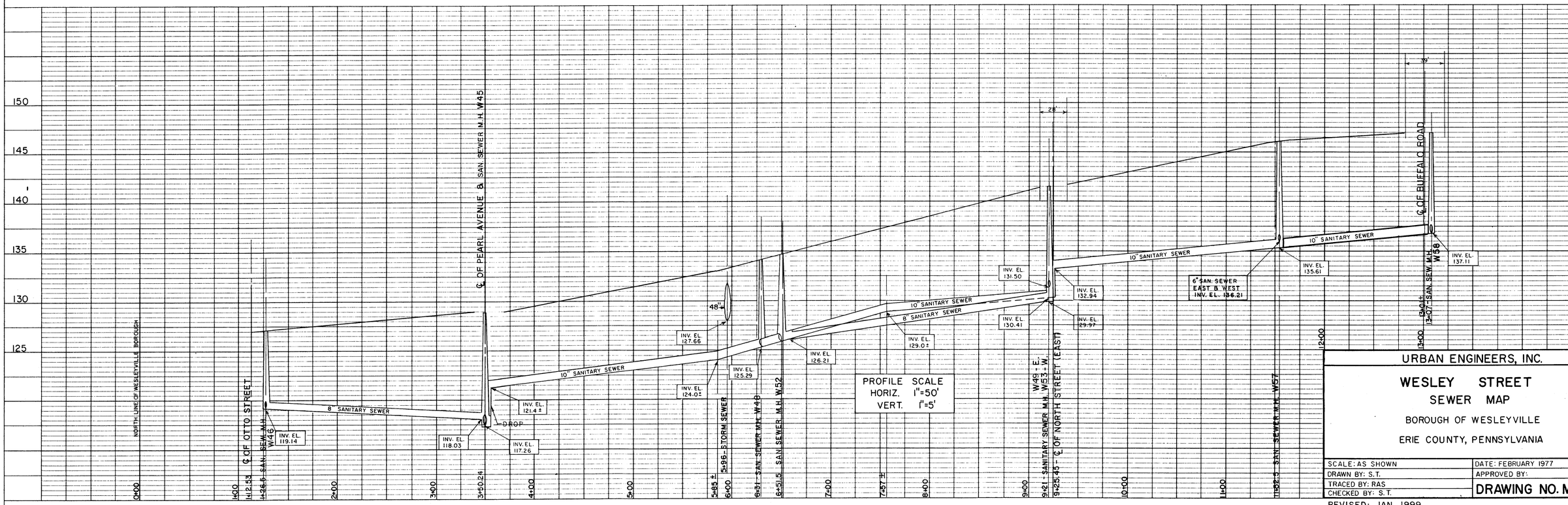

PROFILE SCALE
HORIZ. 1"=50'
VERT. 1"=5'

URBAN ENGINEERS, INC.	
WESLEY STREET SEWER MAP	
BOROUGH OF WESLEYVILLE	
ERIE COUNTY, PENNSYLVANIA	
SCALE: AS SHOWN	DATE: FEBRUARY 1977
DRAWN BY: S.T.	APPROVED BY:
TRACED BY: RAS	DRAWING NO. MB-30
CHECKED BY: S.T.	

REVISED: JAN. 1999

PLAN — SURVEYED, PLOTTED, NOTE BOOK, No., ALIGNMENT CHECKED, RT. OF WAY CHECKED, BY, DATE

PROFILE — SURVEYED, PLOTTED, GRADES CHECKED, R. R.'S NOTED, STRUCTURE NOTATIONS CHECKED, BY, DATE

HIGHWAY FEDERAL AID SHEET
PLATE 1-SINGLE PLAN AND PROFILE-FULL LINE
TELEDYNE
PRINTED IN U.S.A.

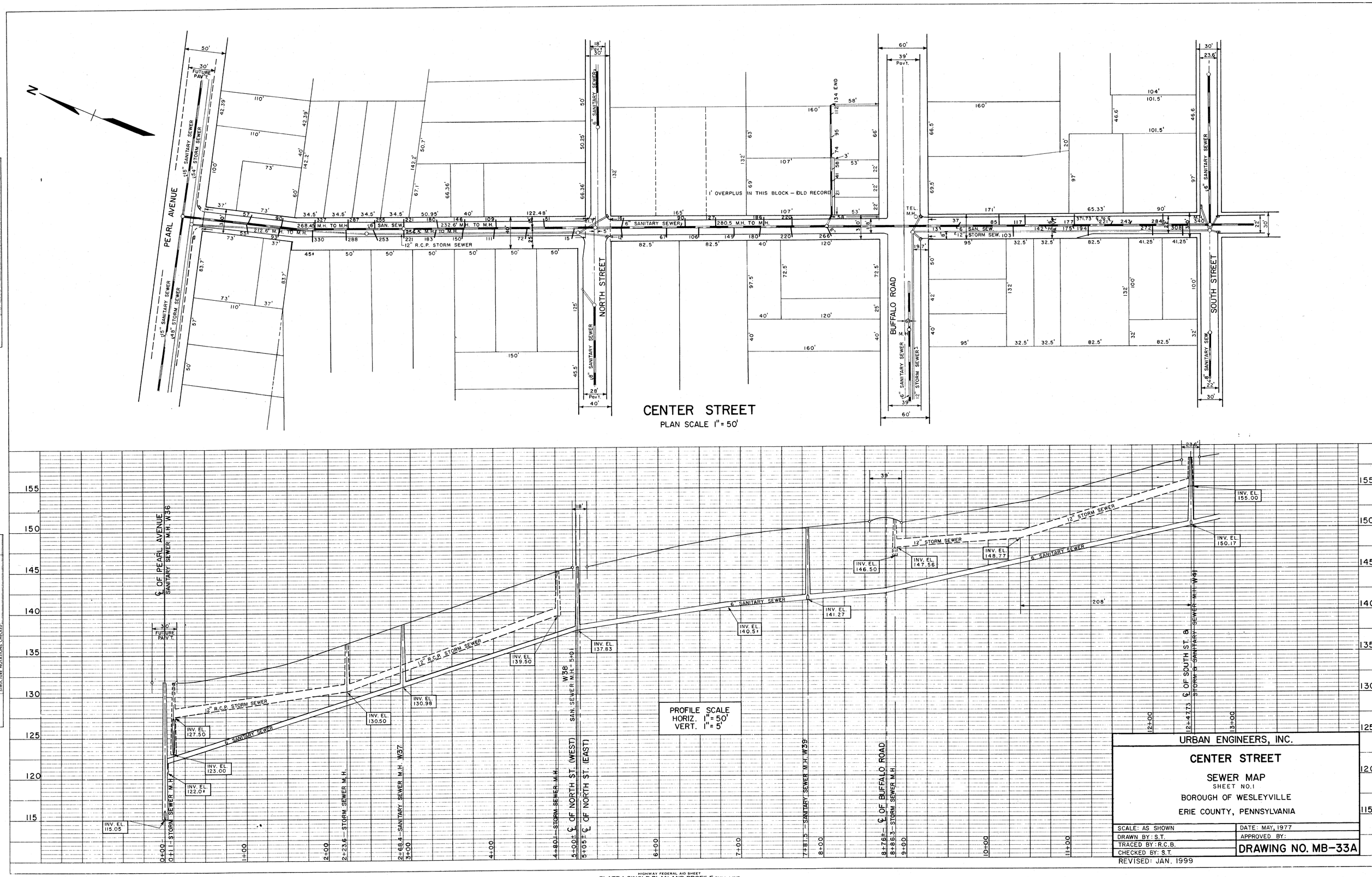

URBAN ENGINEERS, INC.

CENTER STREET

SEWER MAP

SHEET NO. 1

BOROUGH OF WESLEYVILLE

ERIE COUNTY, PENNSYLVANIA

SCALE: AS SHOWN	DATE: MAY, 1977
DRAWN BY: S.T.	APPROVED BY:
TRACED BY: R.C.B.	DRAWING NO. MB-33A
CHECKED BY: S.T.	
REVISED: JAN. 1999	

PLAN — NOTE BOOK No. — SURVEYED — PLOTTED — ALIGNMENT CHECKED — RT. OF WAY CHECKED — BY — DATE

PROFILE — NOTE BOOK No. — SURVEYED — PLOTTED — GRADES CHECKED — B. M.'s NOTED — STRUCTURE NOTATIONS CHECKED — BY — DATE

HIGHWAY FEDERAL AID SHEET
PLATE 1-SINGLE PLAN AND PROFILE-FULL LINE
TELEDYNE
PRINTED IN U.S.A.

PLAN
SURVEYED
PLOTTED
NOTE BOOK
No.
BY
DATE
ALIGNMENT CHECKED
R/W OR WAY CHECKED

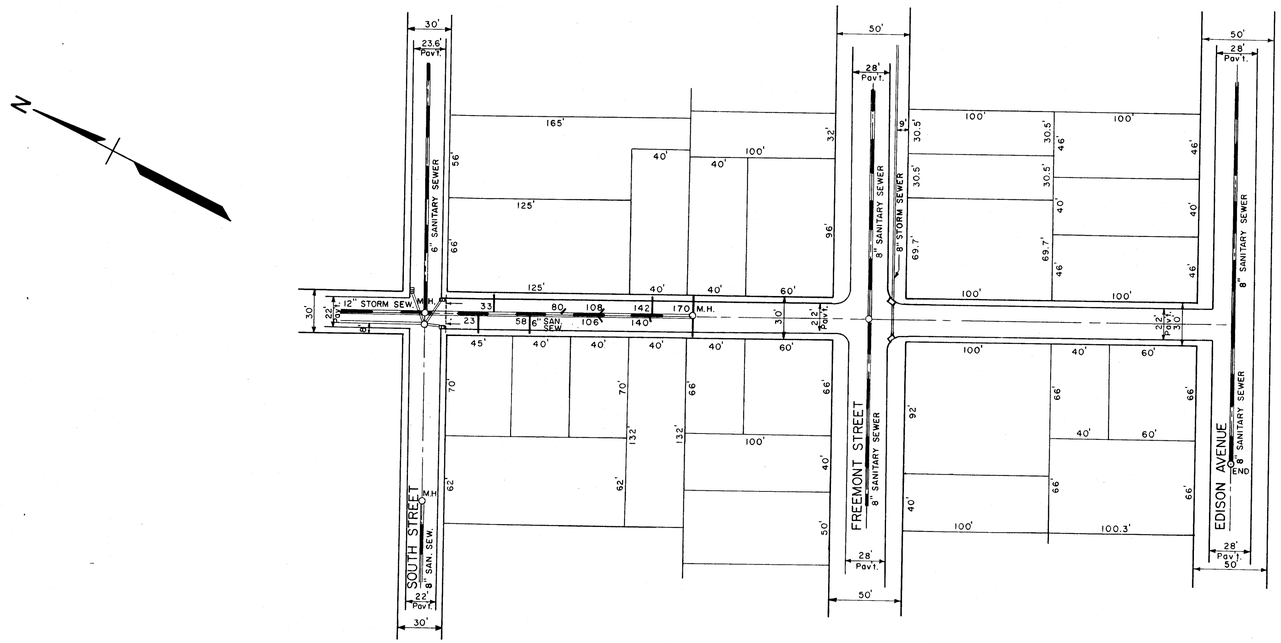

CENTER STREET

PLAN SCALE 1" = 50'

PROFILE
SURVEYED
PLOTTED
NOTE BOOK
No.
BY
DATE
GRADES CHECKED
R/W OR WAY CHECKED
STRUCTURE NOTATIONS CHECKED

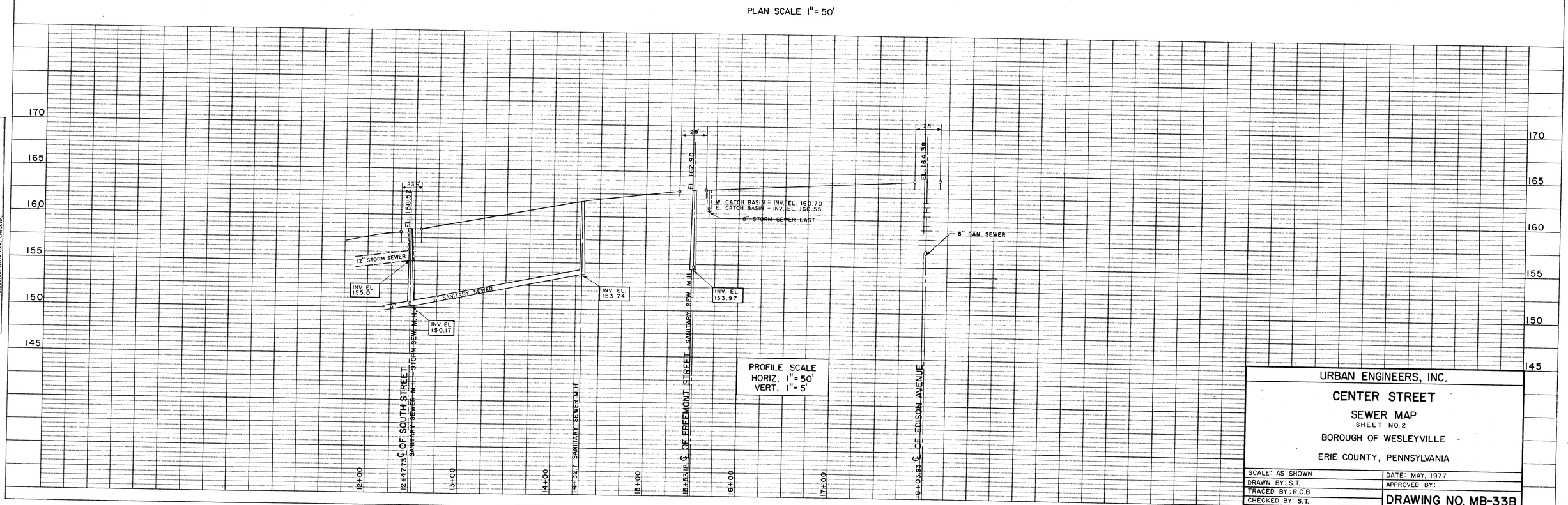

PROFILE SCALE
HORIZ. 1" = 50'
VERT. 1" = 5'

URBAN ENGINEERS, INC.

CENTER STREET

SEWER MAP
SHEET NO. 2
BOROUGH OF WESLEYVILLE
ERIE COUNTY, PENNSYLVANIA

SCALE: AS SHOWN	DATE: MAY, 1977
DRAWN BY: S.T.	APPROVED BY:
TRACED BY: R.C.B.	DRAWING NO. MB-33B
CHECKED BY: S.T.	

REVISED: JAN. 1999

HIGHWAY FEDERAL AID SHEET
PLATE 1-SINGLE PLAN AND PROFILE-FULL LINE
TELEDYNE
PRINTED IN U.S.A.

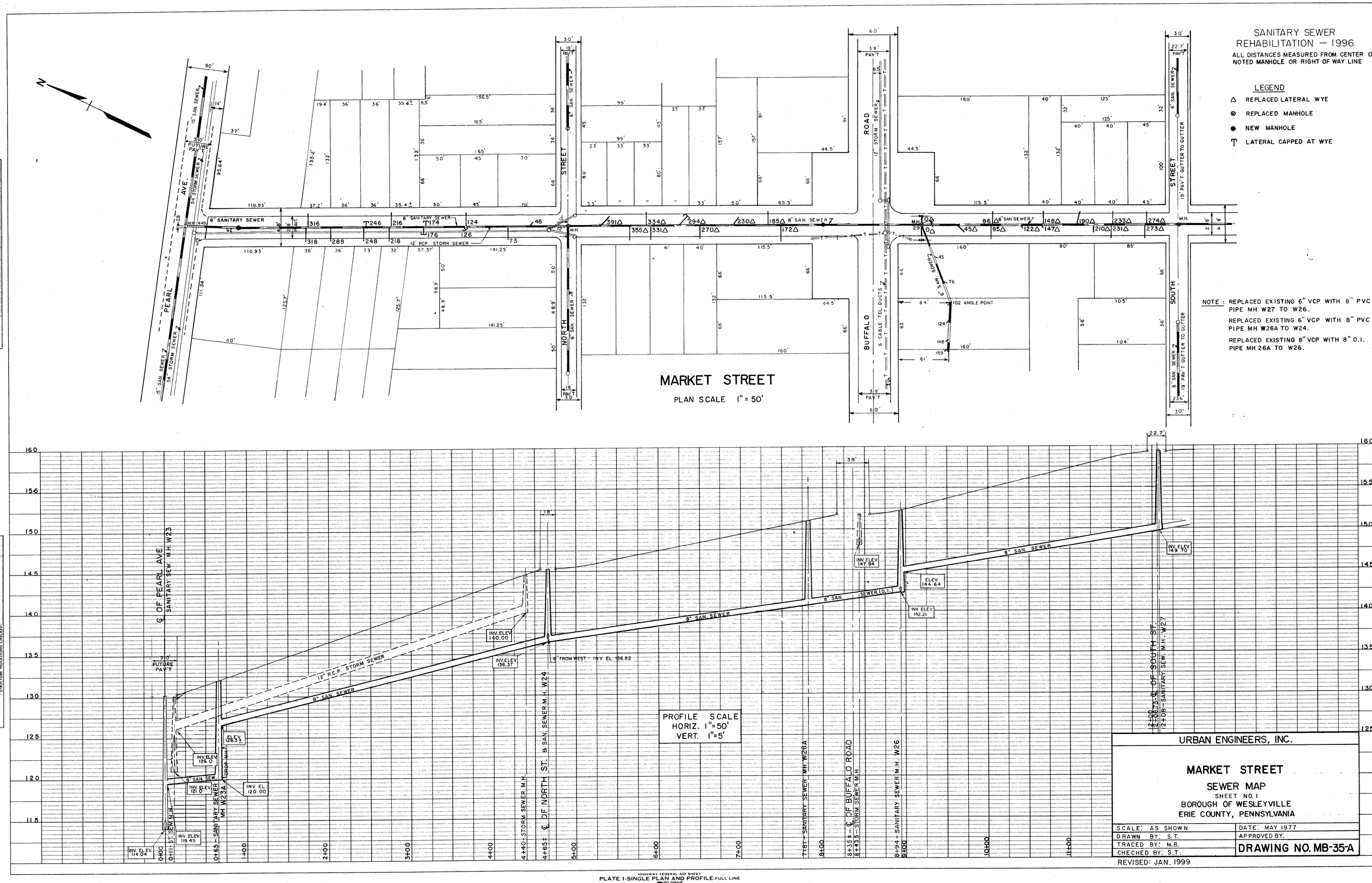

URBAN ENGINEERS, INC.

MARKET STREET

SEWER MAP

SHEET NO. 1

BOROUGH OF WESLEYVILLE

ERIE COUNTY, PENNSYLVANIA

SCALE: AS SHOWN	DATE: MAY 1977
DRAWN BY: S.T.	APPROVED BY:
TRACED BY: M.B.	DRAWING NO. MB-35-A
CHECHED BY: S.T.	

REVISED: JAN. 1999

HIGHWAY FEDERAL AID SHEET
PLATE 1-SINGLE PLAN AND PROFILE-FULL LINE
TELEDYNE
PRINTED IN U.S.A.

SANITARY SEWER REHABILITATION – 1996

ALL DISTANCES MEASURED FROM CENTER OF NOTED MANHOLE

LEGEND

- △ REPLACED LATERAL WYE
- ⊗ REPLACED MANHOLE
- ⊥ LATERAL CAPPED AT WYE

NOTE: REPLACED EXISTING 6" VCP WITH 8" PVC PIPE MH W34 TO W33.

27T FROM VIDEO TAPED LOGS

MARKET STREET

PLAN SCALE 1"=50'

PROFILE SCALE
HORIZ. 1"=50'
VERT. 1"=5

URBAN ENGINEERS, INC.

MARKET STREET
SEWER MAP
SHEET NO. 2
BOROUGH OF WESLEYVILLE
ERIE COUNTY, PENNSYLVANIA

SCALE AS SHOWN	DATE: JUNE 1977
DRAWN BY: S.T.	APPROVED BY:
TRACED BY: M.B.	DRAWING NO. MB-35-B
CHECKED BY: S.T.	

REVISED: JAN. 1999

NOTE BOOK | PLOTTED | ALIGNMENT CHECKED | No. | R/W NOTED | STRUCTURE LOCATIONS CHECKED | GRADES CHECKED

HIGHWAY FEDERAL AID SHEET
PLATE 1-SINGLE PLAN AND PROFILE-FULL LINE
TELEDYNE
PRINTED IN U.S.A.

PLAN
NOTE BOOK No.
SURVEYED
PLOTTED
ALIGNMENT CHECKED
RT. OF WAY CHECKED
BY DATE

PROFILE
NOTE BOOK No.
SURVEYED
PLOTTED
GRADES CHECKED
B. M.'s NOTED
STRUCTURE NOTATIONS CHECKED
BY DATE

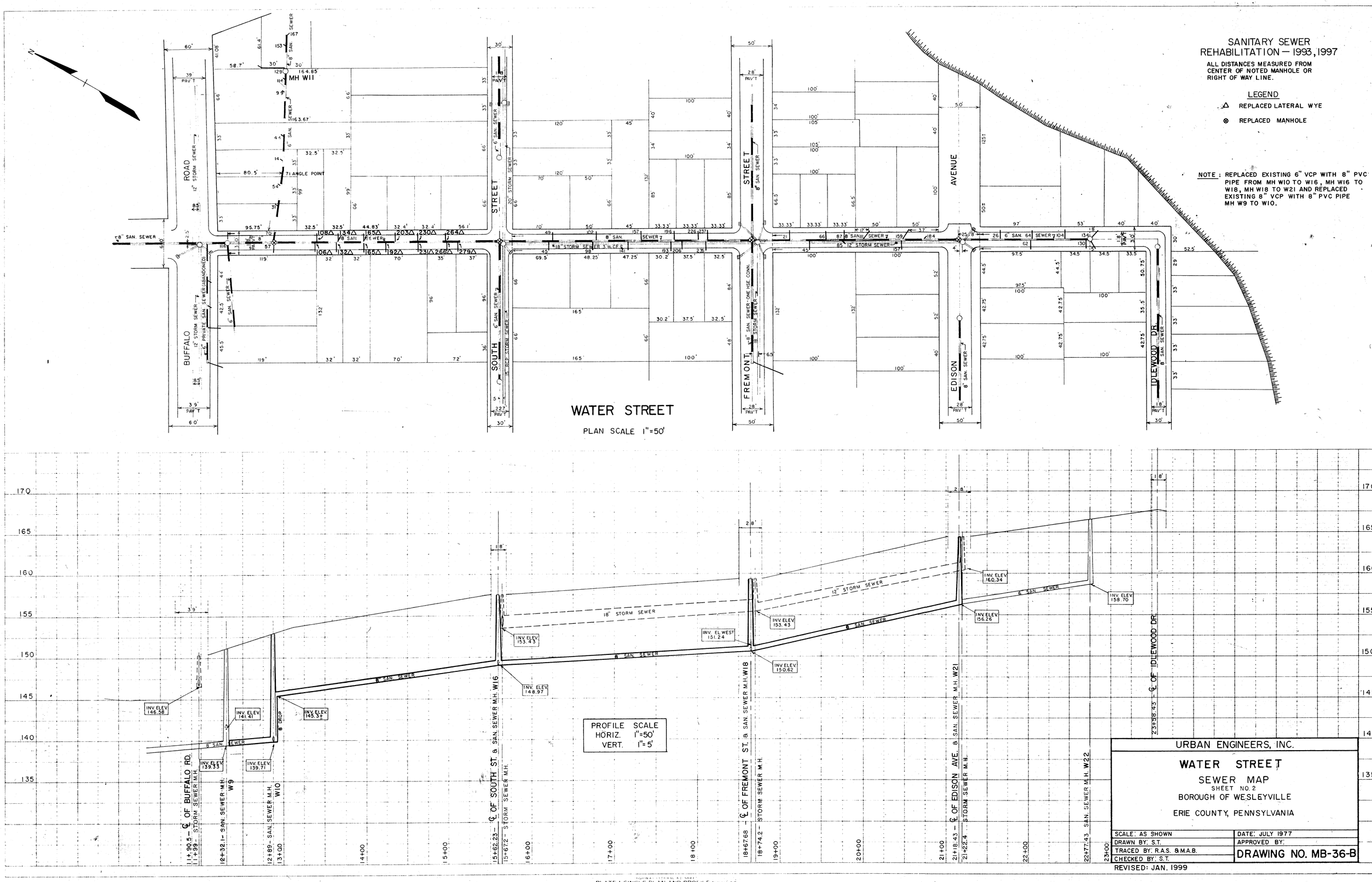
SANITARY SEWER
REHABILITATION — 1993, 1997
ALL DISTANCES MEASURED FROM CENTER OF NOTED MANHOLE OR RIGHT OF WAY LINE.
LEGEND
REPLACED LATERAL WYE
REPLACED MANHOLE
NOTE: REPLACED EXISTING 6" VCP WITH 8" PVC PIPE FROM MH W10 TO W16, MH W16 TO W18, MH W18 TO W21 AND REPLACED EXISTING 8" VCP WITH 8" PVC PIPE MH W9 TO W10.
WATER STREET
PLAN SCALE 1"=50'
BUFFALO ROAD
SOUTH STREET
FREMONT STREET
EDISON AVENUE
IDLEWOOD DR.
MH W11
PROFILE SCALE
HORIZ. 1"=50'
VERT. 1"=5'
℄ OF BUFFALO RD.
℄ OF SOUTH ST. & SAN. SEWER M.H. W16
℄ OF FREMONT ST. & SAN. SEWER M.H. W18
℄ OF EDISON AVE. & SAN. SEWER M.H. W21
℄ OF IDLEWOOD DR.
18" STORM SEWER
12" STORM SEWER
8" SAN. SEWER
6" SAN. SEWER
INV. ELEV. 146.58
INV. ELEV. 141.41
INV. ELEV. 145.3±
INV. ELEV. 139.33
INV. ELEV. 139.71
INV. ELEV. 153.43
INV. ELEV. 148.97
INV. EL. WEST 151.24
INV. ELEV. 150.62
INV. ELEV. 153.43
INV. ELEV. 160.34
INV. ELEV. 156.26
INV. ELEV. 158.70
11+90.5 — ℄ OF BUFFALO RD.
11+99 — STORM SEWER M.H.
12+32.1 — SAN. SEWER M.H. W9
12+89 — SAN. SEWER M.H. W10
15+62.23 — ℄ OF SOUTH ST. & SAN. SEWER M.H. W16
15+67.2 — STORM SEWER M.H.
18+67.68 — ℄ OF FREMONT ST. & SAN. SEWER M.H. W18
18+74.2 — STORM SEWER M.H.
21+18.43 — ℄ OF EDISON AVE. & SAN. SEWER M.H. W21
21+22.4 — STORM SEWER M.H.
22+77.43 — SAN. SEWER M.H. W22
23+58.43 — ℄ OF IDLEWOOD DR.
URBAN ENGINEERS, INC.
WATER STREET
SEWER MAP
SHEET NO. 2
BOROUGH OF WESLEYVILLE
ERIE COUNTY, PENNSYLVANIA
SCALE: AS SHOWN
DATE: JULY 1977
DRAWN BY: S.T.
APPROVED BY:
TRACED BY: R.A.S. & M.A.B.
CHECKED BY: S.T.
DRAWING NO. MB-36-B
REVISED: JAN. 1999
PLATE 1 SINGLE PLAN AND PROFILE FULL LINE

SANITARY SEWER
REHABILITATION – 1996

LEGEND

⊗ REPLACED MANHOLE

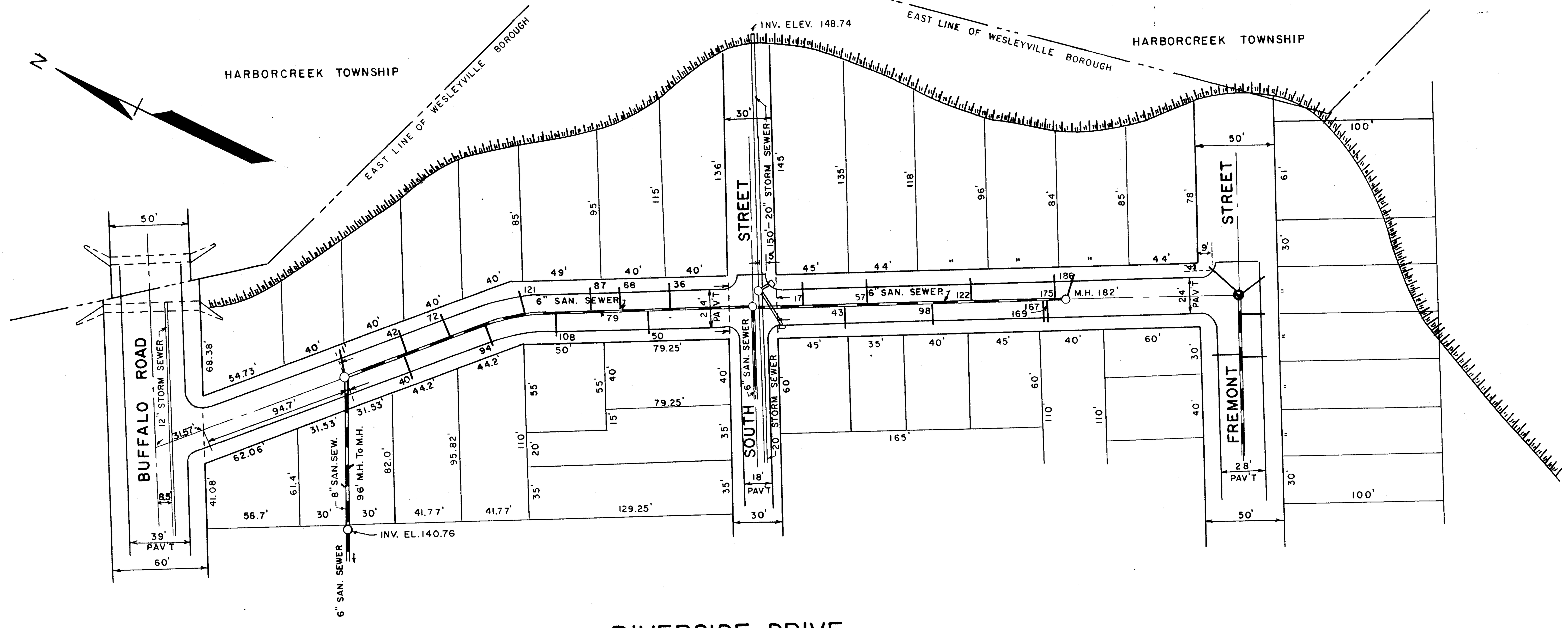

RIVERSIDE DRIVE

PLAN SCALE 1"= 50'

PROFILE SCALE
HORIZ. 1"=50'
VERT. 1"=5'

URBAN ENGINEERS, INC.	
RIVERSIDE DRIVE	
SEWER MAP	
BOROUGH OF WESLEYVILLE ERIE COUNTY, PENNSYLVANIA	
SCALE: AS SHOWN	DATE: FEBRUARY 1977
DRAWN BY: S.T.	APPROVED BY:
TRACED BY:	DWG. NO. MB-37
CHECKED BY: S.T.	

REVISED JAN. 1999

PLAN | NOTE BOOK | No. | SURVEYED | PLOTTED | ALIGNMENT CHECKED | RT. OF WAY CHECKED | BY | DATE

PROFILE | NOTE BOOK | No. | SURVEYED | PLOTTED | GRADES CHECKED | B. M.'s NOTED | STRUCTURE NOTATIONS CHECKED | BY | DATE

HIGHWAY FEDERAL AID SHEET
PLATE 1-SINGLE PLAN AND PROFILE-FULL LINE
TELEDYNE
PRINTED IN U.S.A.

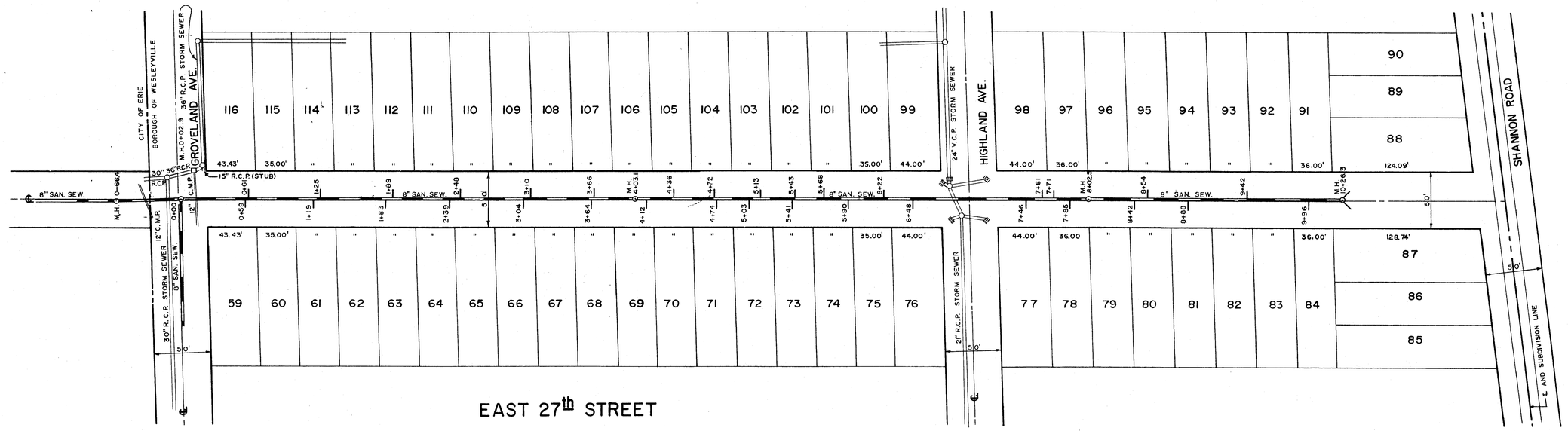

EAST 27th STREET

PLAN SCALE 1"=50'

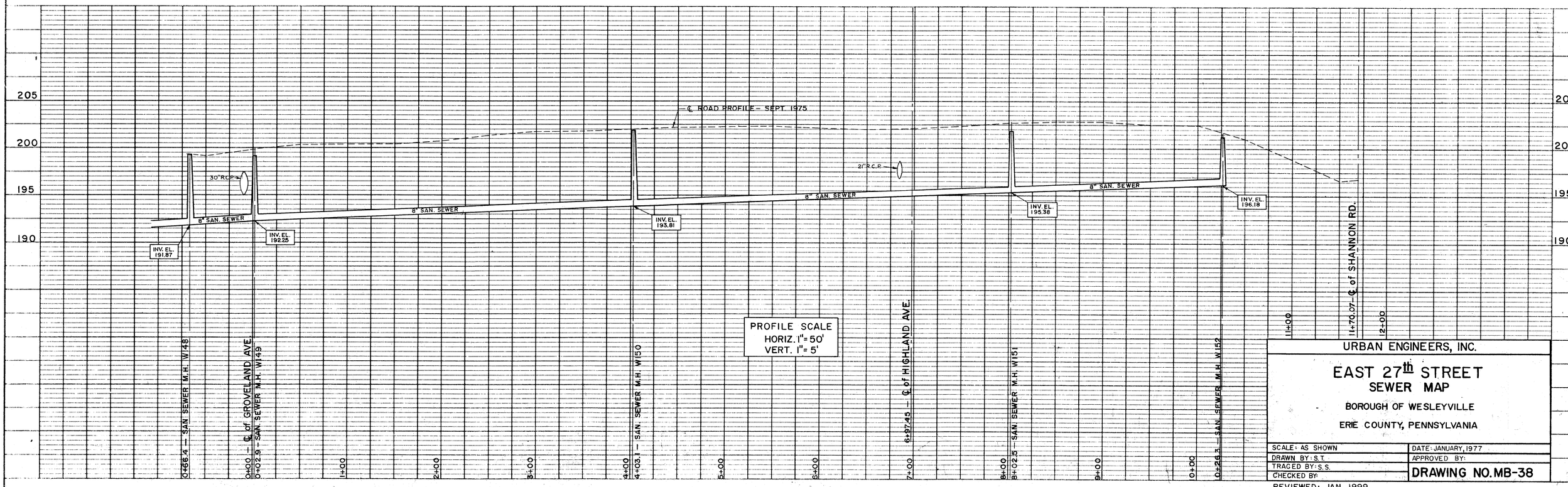

PROFILE SCALE
HORIZ. 1"= 50'
VERT. 1"= 5'

URBAN ENGINEERS, INC.

EAST 27th STREET
SEWER MAP

BOROUGH OF WESLEYVILLE

ERIE COUNTY, PENNSYLVANIA

SCALE: AS SHOWN	DATE: JANUARY, 1977
DRAWN BY: S.T.	APPROVED BY:
TRACED BY: S.S.	DRAWING NO. MB-38
CHECKED BY:	

REVIEWED: JAN. 1999

PLAN SURVEYED / PLOTTED / NOTE BOOK / NO / GRADES CHECKED / BY / STRUCTURE NOTAT (SCH. NO.) / R/W CHECKED / BY OF WAY CHECKED

PROFILE SURVEYED / PLOTTED / NOTE BOOK / NO / GRADES CHECKED / BY / STRUCTURE NOTAT (SCH. NO.)

PLATE 1 PLAN PROFILE
Océ-Elliott Inc. océ
NO. 4817 TRACING CLOTH

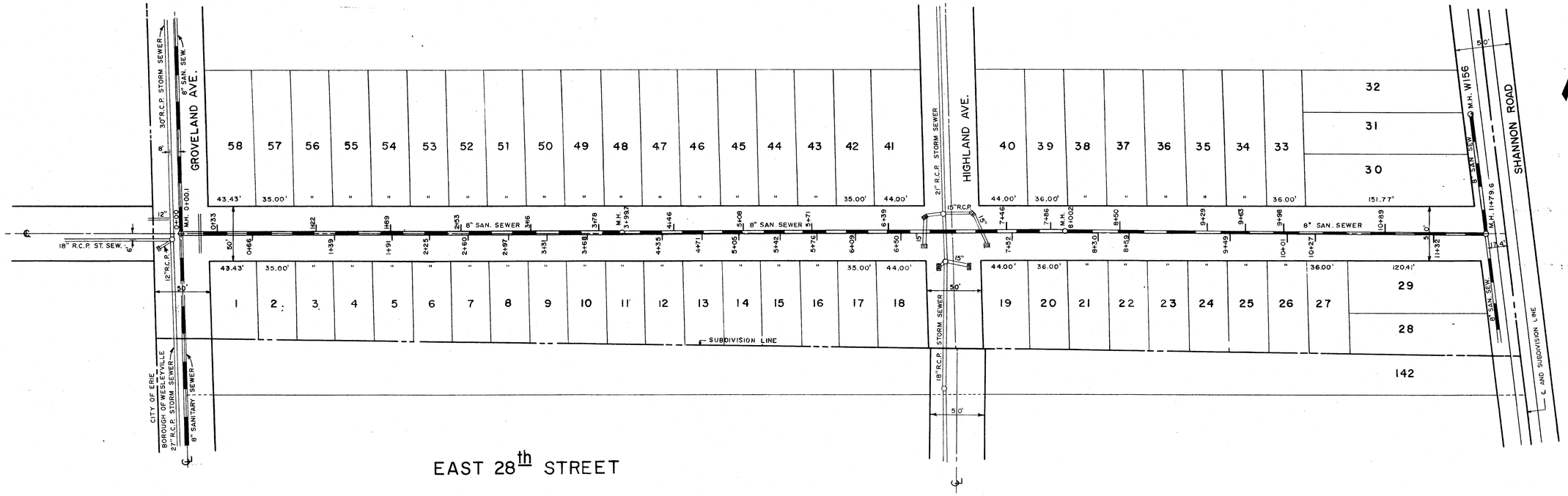

EAST 28th STREET

PLAN SCALE 1"=50'

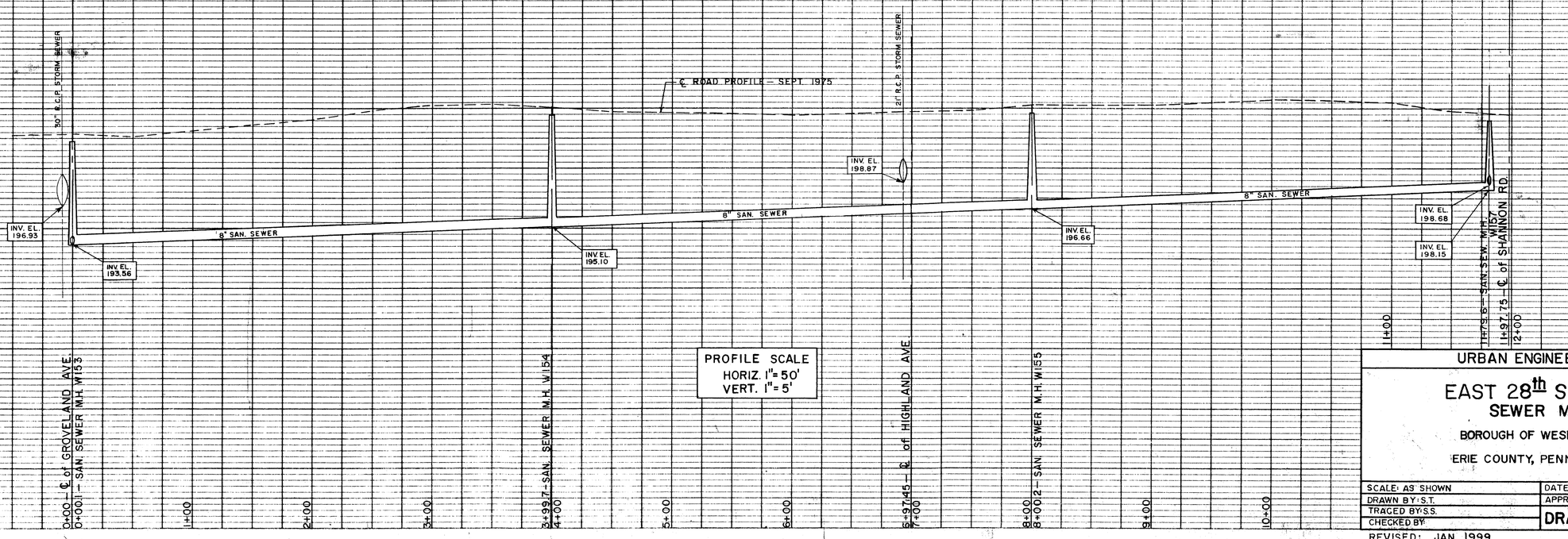

PROFILE SCALE
HORIZ. 1"= 50'
VERT. 1"= 5'

URBAN ENGINEERS, INC.

EAST 28th STREET
SEWER MAP

BOROUGH OF WESLEYVILLE

ERIE COUNTY, PENNSYLVANIA

SCALE: AS SHOWN	DATE: JANUARY, 1977
DRAWN BY: S.T.	APPROVED BY:
TRACED BY: S.S.	
CHECKED BY:	DRAWING NO. MB-39

REVISED: JAN. 1999

PLAN — SURVEYED, PLOTTED, LINKAGES CHECKED, ALIGNMENT CHECKED, RT. OF WAY CHECKED, NOTE BOOK, NO

PROFILE — SURVEYED, PLOTTED, LINKAGES CHECKED, ALIGNMENT CHECKED, STRUCTURE NOTAT NS CH. RD, NOTE BOOK, NO

PLATE 1 PLAN PROFILE

Océ-Elliott Inc.
NO. 4R2 TRACING CLOTH

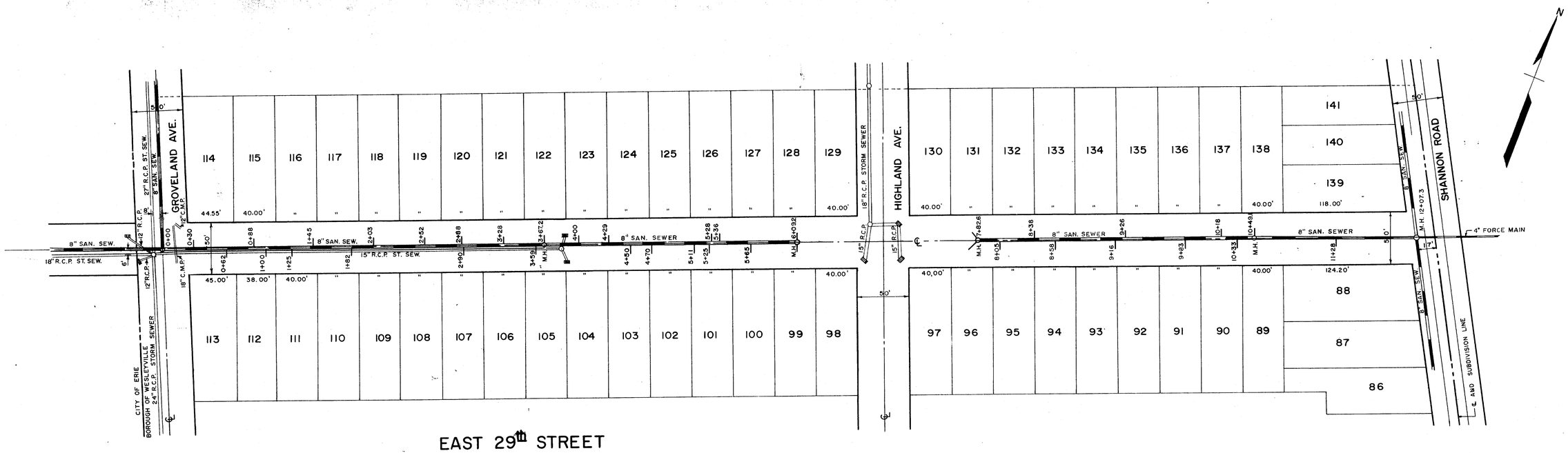

EAST 29th STREET

PLAN SCALE 1"=50'

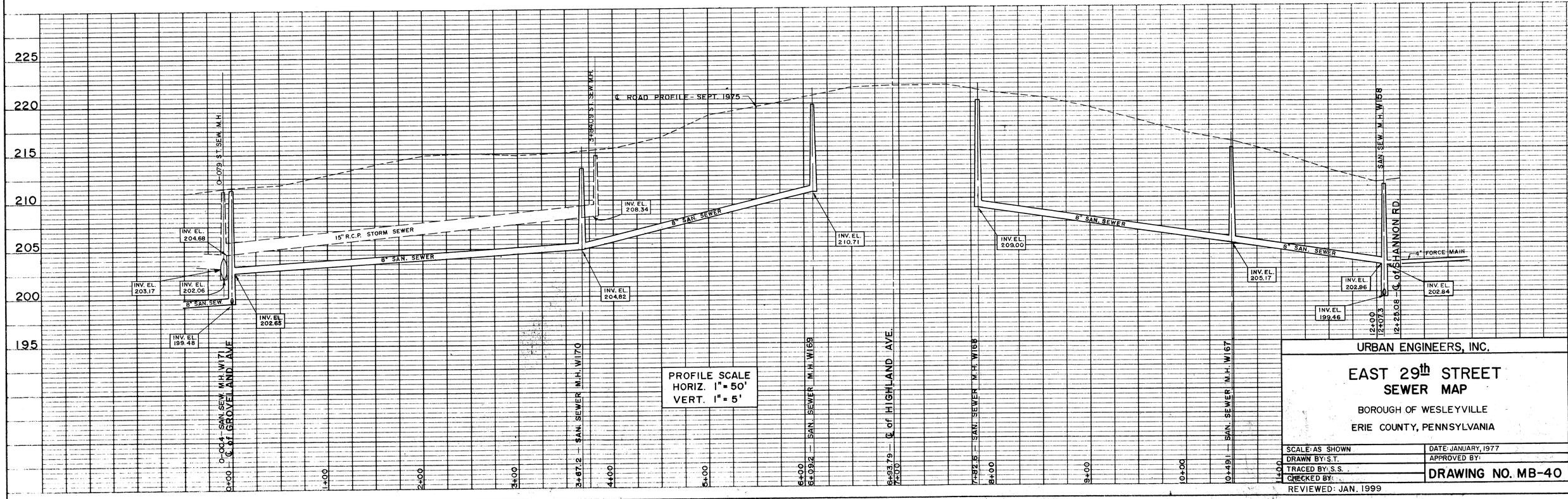

URBAN ENGINEERS, INC.

EAST 29th STREET
SEWER MAP

BOROUGH OF WESLEYVILLE

ERIE COUNTY, PENNSYLVANIA

SCALE: AS SHOWN	DATE: JANUARY, 1977
DRAWN BY: S.T.	APPROVED BY:
TRACED BY: S.S.	DRAWING NO. MB-40
CHECKED BY:	
REVIEWED: JAN. 1999	

PLAN: NOTE BOOK NO. — SURVEYED, PLOTTED, ALIGNMENT CHECKED, RT OF WAY CHECKED — BY — DATE

PROFILE: NOTE BOOK NO. — SURVEYED, PLOTTED, GRADES CHECKED, B.M. NOTED, STRUCTURE NOTATIONS CHECKED — BY — DATE

PLATE 1 PLAN PROFILE
Océ-Elliott Inc.
NO. 402 TRACING CLOTH

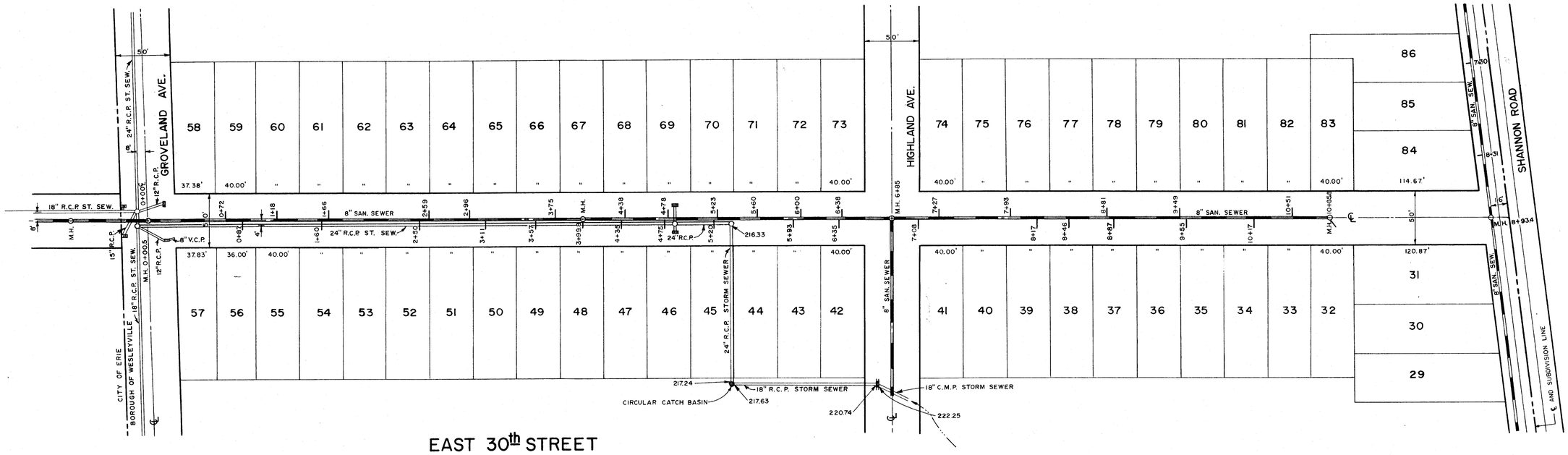

EAST 30th STREET

PLAN SCALE 1"=50'

NOTE: ELEVATIONS INDICATE INVERT ELEVATION.

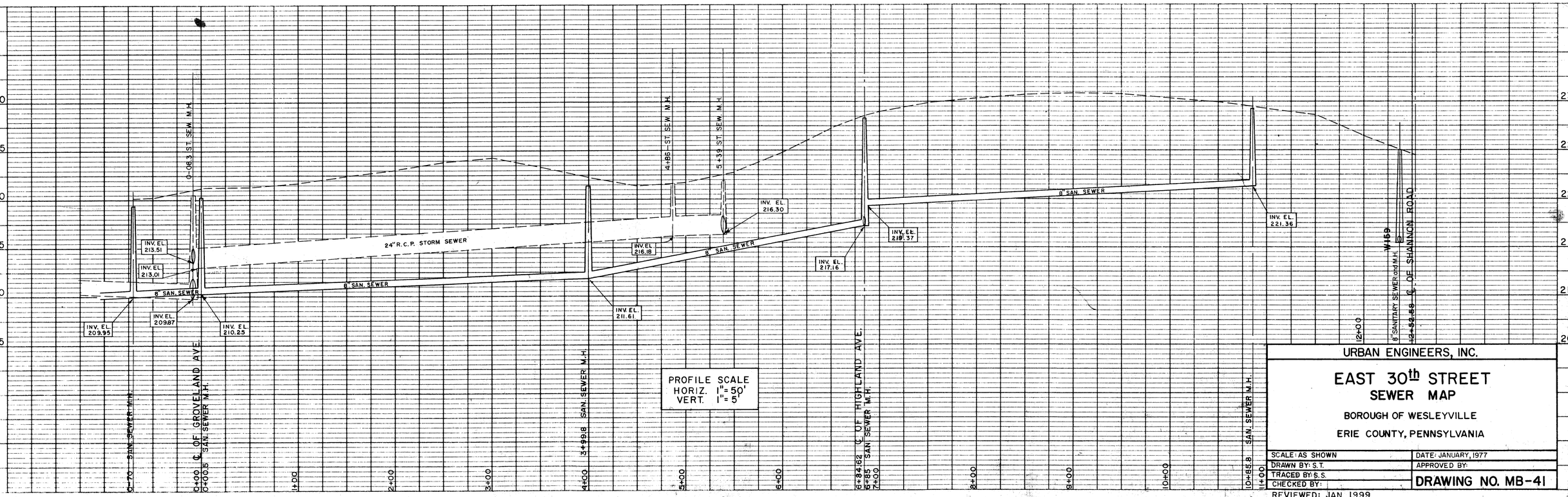

PROFILE SCALE
HORIZ. 1"=50'
VERT. 1"=5'

URBAN ENGINEERS, INC.

EAST 30th STREET
SEWER MAP

BOROUGH OF WESLEYVILLE

ERIE COUNTY, PENNSYLVANIA

SCALE: AS SHOWN	DATE: JANUARY, 1977
DRAWN BY: S.T.	APPROVED BY:
TRACED BY: S.S.	DRAWING NO. MB-41
CHECKED BY:	
REVIEWED: JAN. 1999	

PLAN
SURVEYED
PLOTTED
NOTE BOOK
NO
DATE
BY
RIGHT OF WAY CHECKED
ALIGNMENT CHECKED

PROFILE
SURVEYED
PLOTTED
GRADES CHECKED
NOTE BOOK
NO
DATE
BY
STRUCTURE NOTATIONS CHECKED

PLATE 1 PLAN PROFILE
Océ-Elliott Inc.
NO. AND TRACING CLOTH
océ

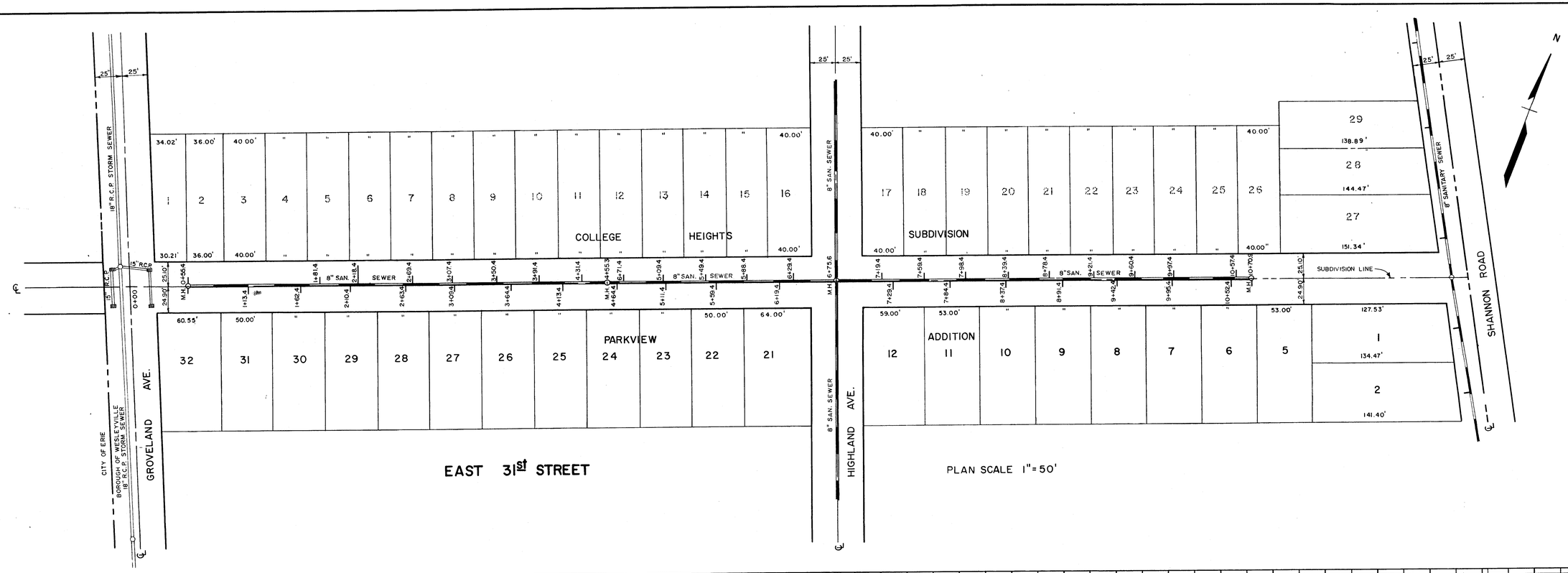

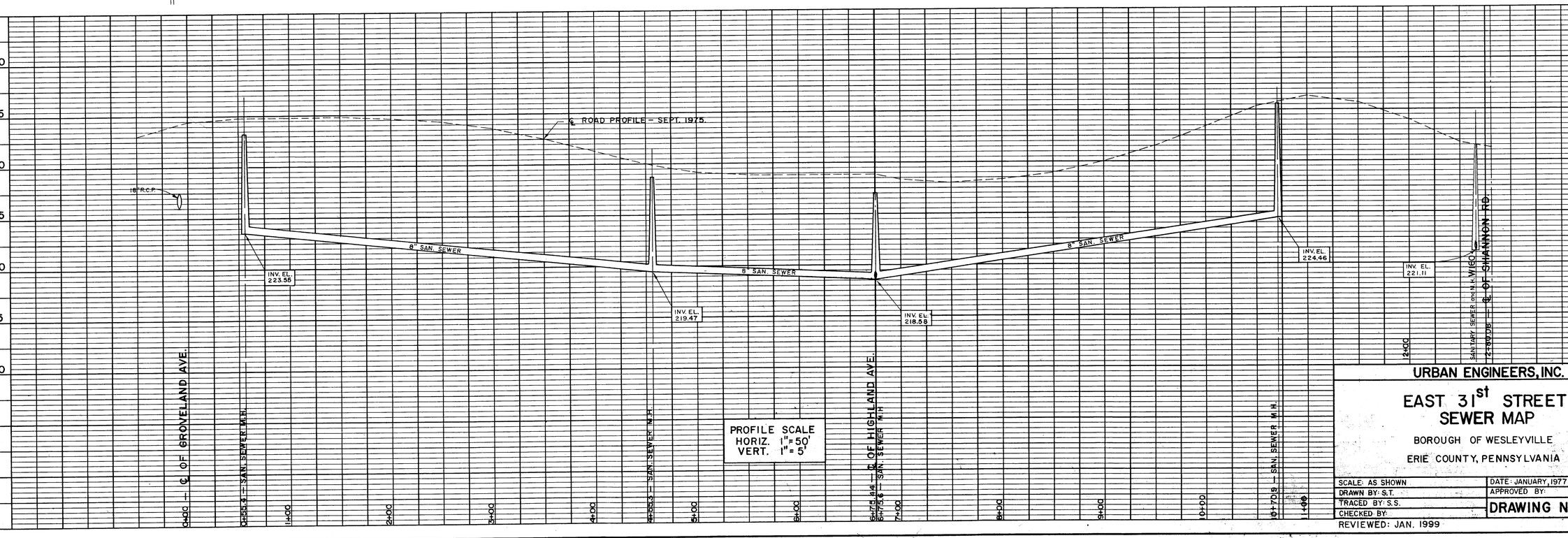

URBAN ENGINEERS, INC.

EAST 31st STREET SEWER MAP

BOROUGH OF WESLEYVILLE

ERIE COUNTY, PENNSYLVANIA

SCALE: AS SHOWN	DATE: JANUARY, 1977
DRAWN BY: S.T.	APPROVED BY:
TRACED BY: S.S.	DRAWING NO. MB-42
CHECKED BY:	
REVIEWED: JAN. 1999	

PLAN — SURVEYED, PLOTTED, NOTE BOOK, No., ALIGNMENT CHECKED, RT. OF WAY CHECKED, DATE, BY

PROFILE — SURVEYED, PLOTTED, NOTE BOOK, No., STRUCTURE NOTATIONS CHECKED, DATE, BY

Printed in U. S. A. On IMPERIAL Tracing Cloth

PLATE 1 PLAN - PROFILE B P R STANDARD
EUGENE DIETZGEN CO., CHICAGO - NEW YORK

Printed in U. S. A. On IMPERIAL Tracing Cloth

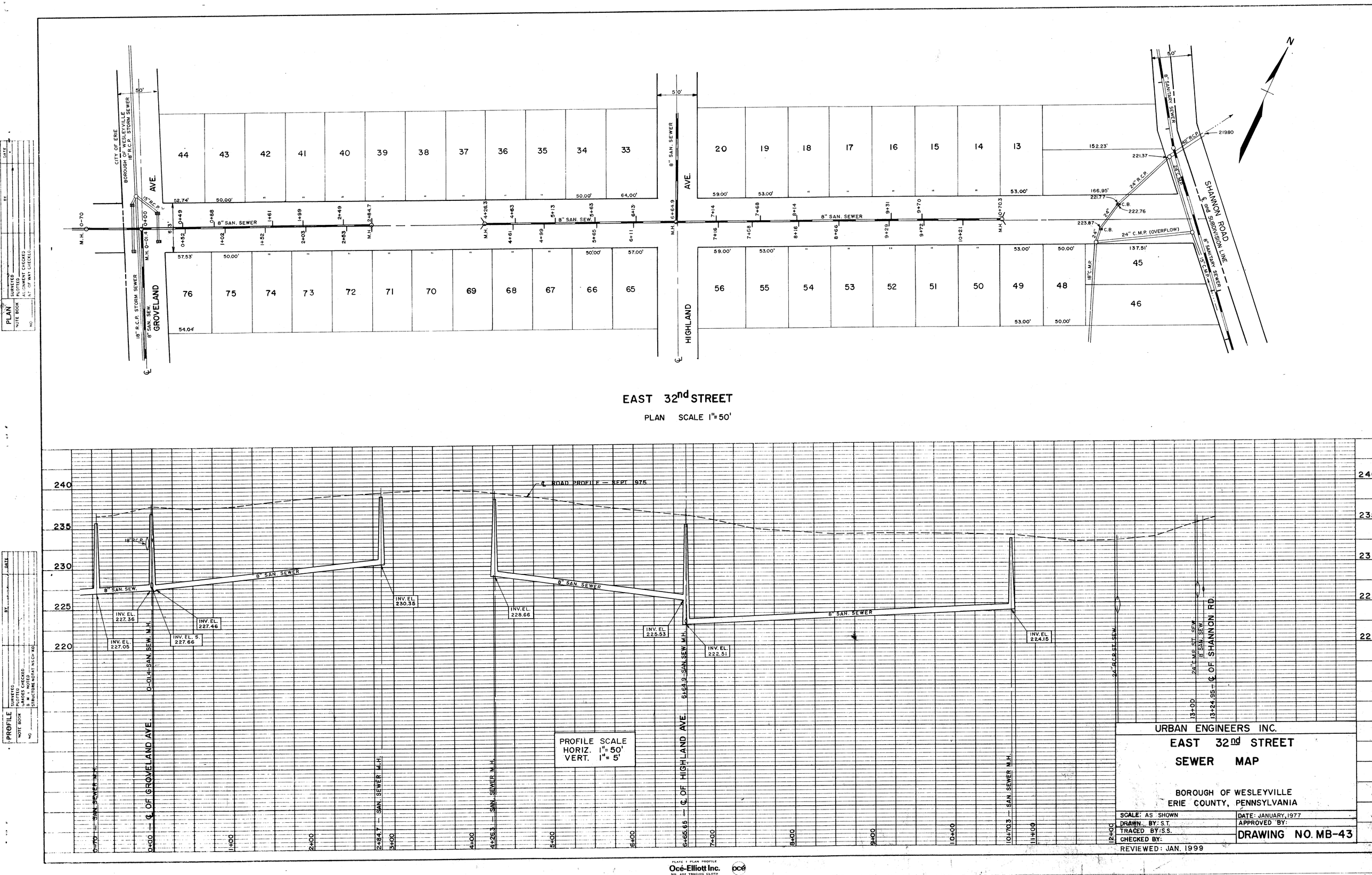

CITY OF ERIE
BOROUGH OF WESLEYVILLE
18" R.C.P. STORM SEWER
18" R.C.P. STORM SEWER
8" SAN. SEW.
GROVELAND AVE.
HIGHLAND AVE.
8" SAN. SEWER
SHANNON ROAD
℄ and SUBDIVISION LINE
8" SANITARY SEWER
15" C.M.P.
24" C.M.P. (OVERFLOW)
24" R.C.P.
42" R.C.P.
18" C.M.P.
C.B.
N
EAST 32nd STREET
PLAN SCALE 1"=50'
℄ ROAD PROFILE — SEPT. 1975
INV. EL. 227.05
INV. EL. 227.36
INV. EL. S. 227.66
INV. EL. 227.46
INV. EL. 230.35
INV. EL. 228.66
INV. EL. 225.53
INV. EL. 222.51
INV. EL. 224.15
0-01.4 — SAN. SEW. M.H.
℄ OF GROVELAND AVE.
6+64.9 — SAN. SEW. M.H.
℄ OF HIGHLAND AVE.
24" R.C.P. ST. SEW.
24" C.M.P. ST. SEW.
8" SAN. SEW.
℄ OF SHANNON RD.
PROFILE SCALE
HORIZ. 1"=50'
VERT. 1"=5'
URBAN ENGINEERS INC.
EAST 32nd STREET
SEWER MAP
BOROUGH OF WESLEYVILLE
ERIE COUNTY, PENNSYLVANIA
SCALE: AS SHOWN
DATE: JANUARY, 1977
DRAWN BY: S.T.
APPROVED BY:
TRACED BY: S.S.
CHECKED BY:
DRAWING NO. MB-43
REVIEWED: JAN. 1999
PLAN
PROFILE
Océ-Elliott Inc.

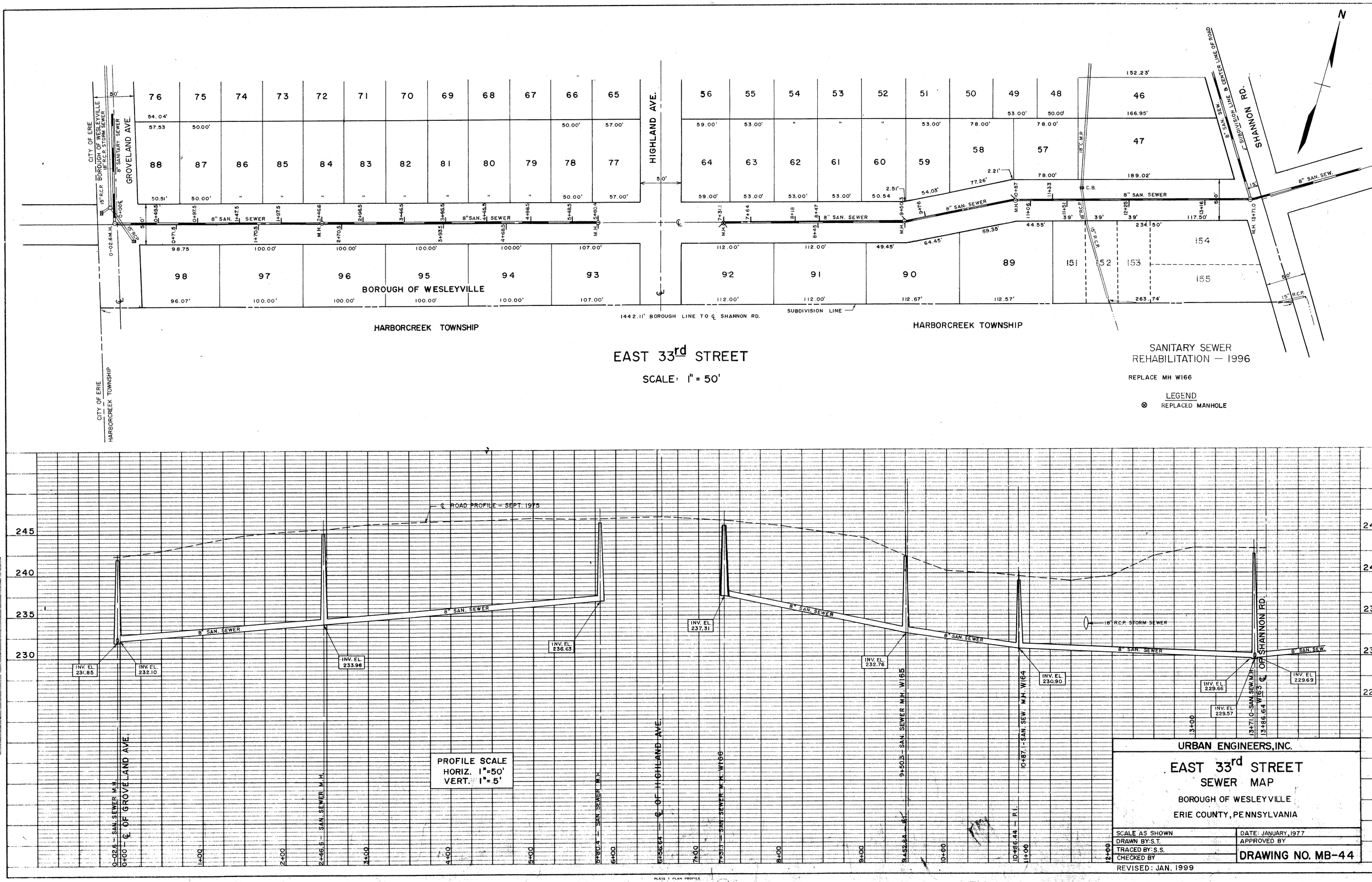

N
CITY OF ERIE
BOROUGH OF WESLEYVILLE
18" R.C.P. STORM SEWER
8" SANITARY SEWER
GROVELAND AVE.
HIGHLAND AVE.
SHANNON RD.
SUBDIVISION LINE & CENTER LINE OF ROAD
8" SAN. SEW.
8" SAN. SEWER
BOROUGH OF WESLEYVILLE
HARBORCREEK TOWNSHIP
1442.11' BOROUGH LINE TO ℄ SHANNON RD.
SUBDIVISION LINE
EAST 33rd STREET
SCALE: 1" = 50'
SANITARY SEWER
REHABILITATION — 1996
REPLACE MH W166
LEGEND
⊗ REPLACED MANHOLE
℄ ROAD PROFILE - SEPT. 1975
INV. EL. 231.85
INV. EL. 232.10
INV. EL. 233.96
INV. EL. 236.63
INV. EL. 237.31
INV. EL. 232.76
INV. EL. 230.90
INV. EL. 229.66
INV. EL. 229.57
INV. EL. 229.69
18" R.C.P. STORM SEWER
℄ OF GROVELAND AVE.
℄ OF HIGHLAND AVE.
℄ OF SHANNON RD.
PROFILE SCALE
HORIZ. 1"=50'
VERT. 1"=5'
URBAN ENGINEERS, INC.
EAST 33rd STREET
SEWER MAP
BOROUGH OF WESLEYVILLE
ERIE COUNTY, PENNSYLVANIA
SCALE AS SHOWN
DRAWN BY: S.T.
TRACED BY: S.S.
CHECKED BY
DATE: JANUARY, 1977
APPROVED BY
DRAWING NO. MB-44
REVISED: JAN. 1999

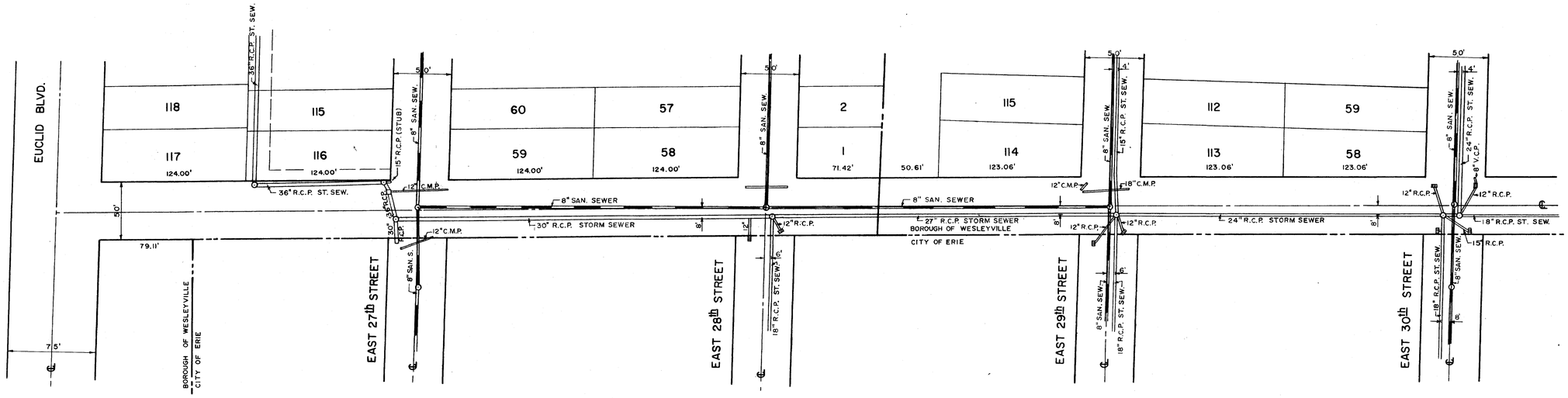

GROVELAND AVE.

PLAN SCALE 1"=50'

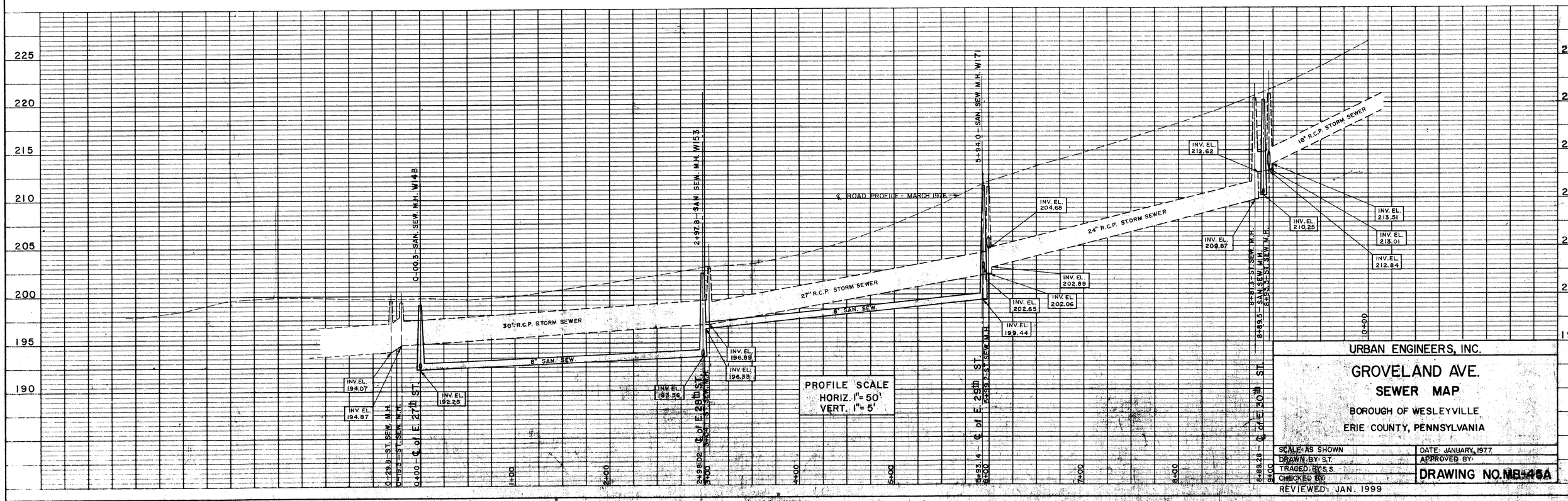

URBAN ENGINEERS, INC.

GROVELAND AVE.

SEWER MAP

BOROUGH OF WESLEYVILLE

ERIE COUNTY, PENNSYLVANIA

SCALE: AS SHOWN	DATE: JANUARY, 1977
DRAWN BY: S.T.	APPROVED BY:
TRACED BY: S.S.	DRAWING NO. MB-46A
CHECKED BY:	
REVIEWED: JAN. 1999	

PLATE 3 PLAN PROFILE
Oce-Elliott Inc.
NO. 463 TRACING CLOTH

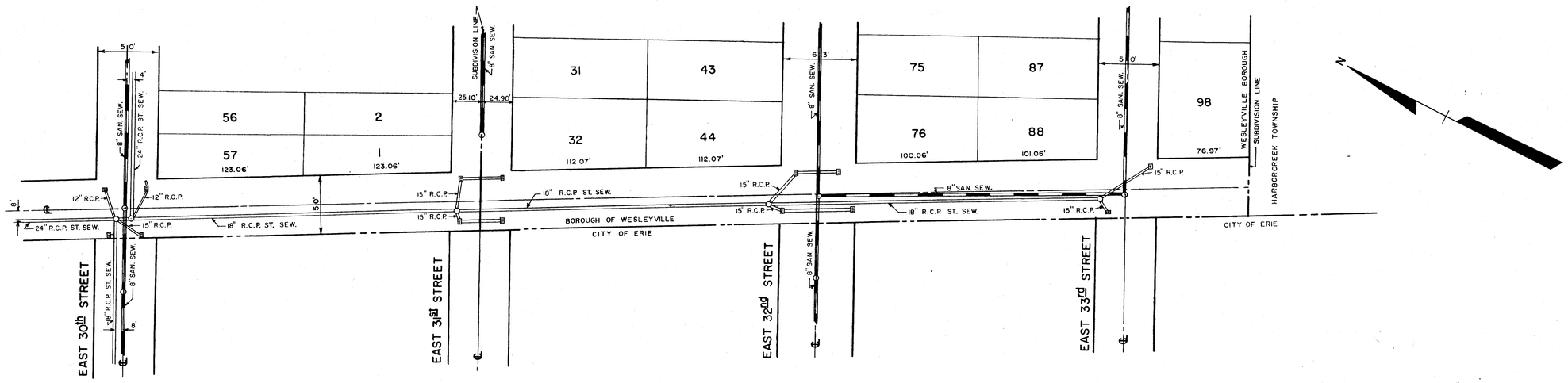

GROVELAND AVE.

PLAN SCALE 1"=50'

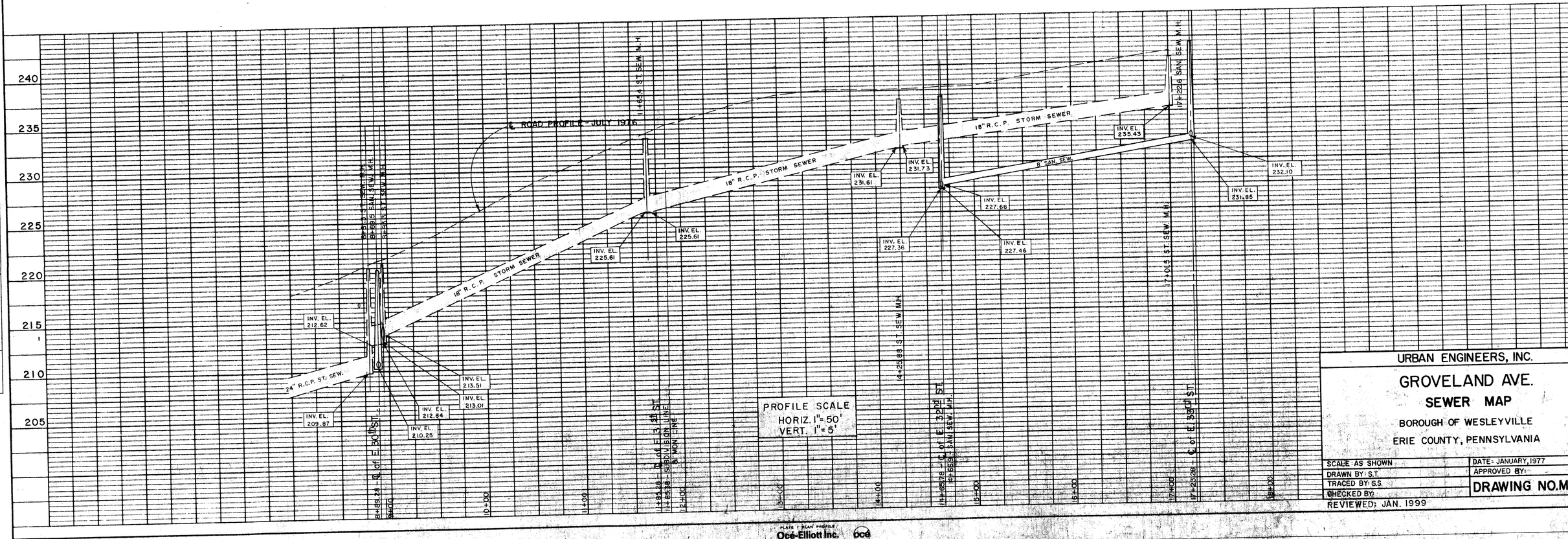

URBAN ENGINEERS, INC.

GROVELAND AVE.

SEWER MAP

BOROUGH OF WESLEYVILLE

ERIE COUNTY, PENNSYLVANIA

SCALE: AS SHOWN	DATE: JANUARY, 1977
DRAWN BY: S.T.	APPROVED BY:
TRACED BY: S.S.	DRAWING NO. MB-45B
CHECKED BY:	
REVIEWED: JAN. 1999	

PLATE 1 PLAN PROFILE

Oce-Elliott Inc. NO. 499 TRACING CLOTH

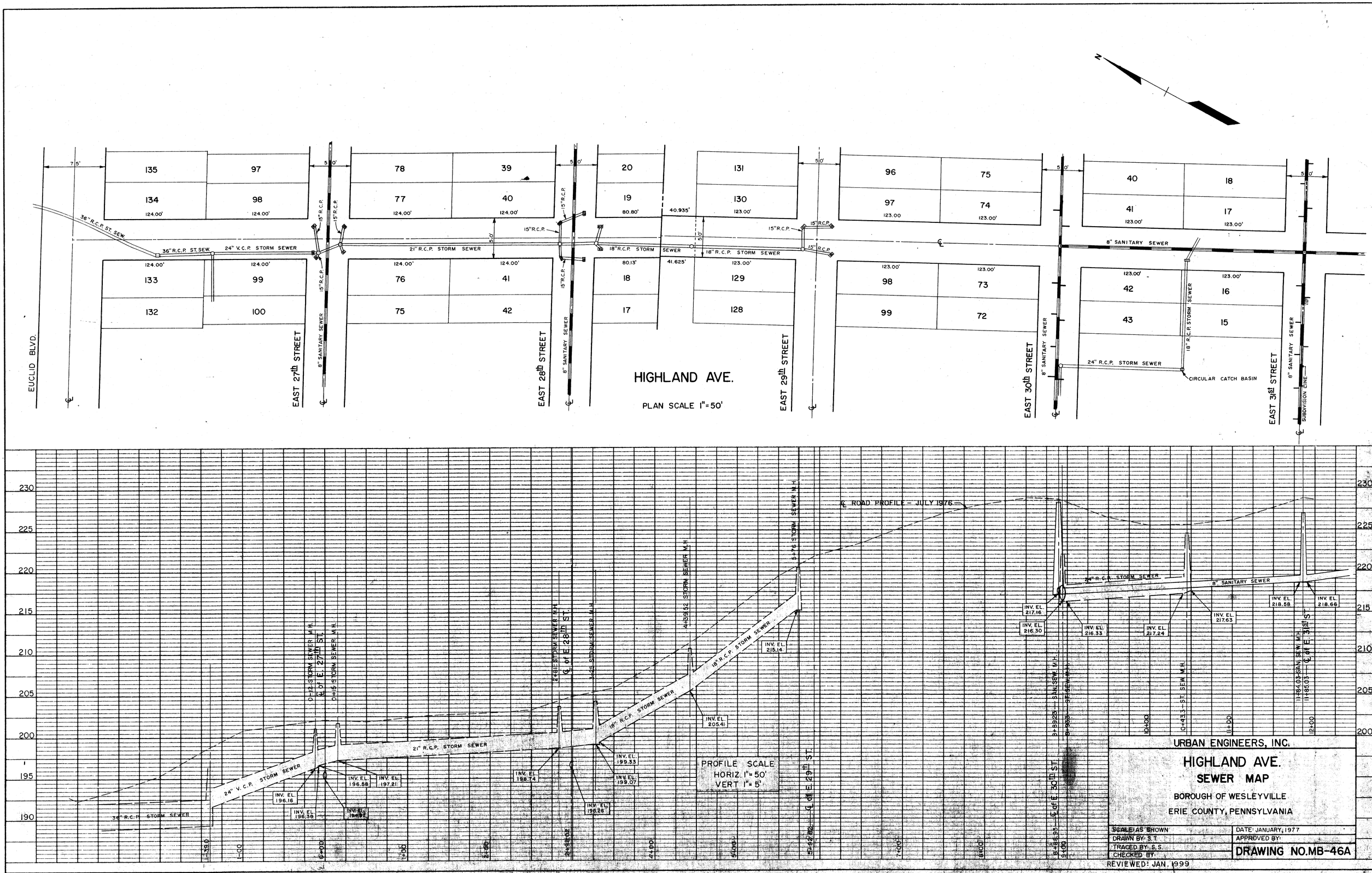

URBAN ENGINEERS, INC.

HIGHLAND AVE.
SEWER MAP

BOROUGH OF WESLEYVILLE
ERIE COUNTY, PENNSYLVANIA

SCALE: AS SHOWN	DATE: JANUARY, 1977
DRAWN BY: S.T.	APPROVED BY:
TRACED BY: S.S.	DRAWING NO. MB-46A
CHECKED BY:	

REVIEWED: JAN. 1999

PLATE 1 PLAN PROFILE
Océ-Elliott Inc.
NO. 467 TRACING CLOTH

URBAN ENGINEERS, INC.

HIGHLAND AVE.
SEWER MAP

BOROUGH OF WESLEYVILLE
ERIE COUNTY, PENNSYLVANIA

SCALE AS SHOWN	DATE JANUARY, 1977
DRAWN BY: S.T.	APPROVED BY:
TRACED BY: S.S.	DRAWING NO. MB-46B
CHECKED BY:	

REVIEWED: JAN. 1999

PLAN
NOTE BOOK
NO
SURVEYED
PLOTTED
ALIGNMENT CHECKED
RT. OF WAY CHECKED
BY
DATE

PROFILE
NOTE BOOK
NO
SURVEYED
PLOTTED
GRADES CHECKED
B. M. & NOTED
STRUCTURE NOTAT'NS CH'KD
BY
DATE

Oce-Elliott Inc.

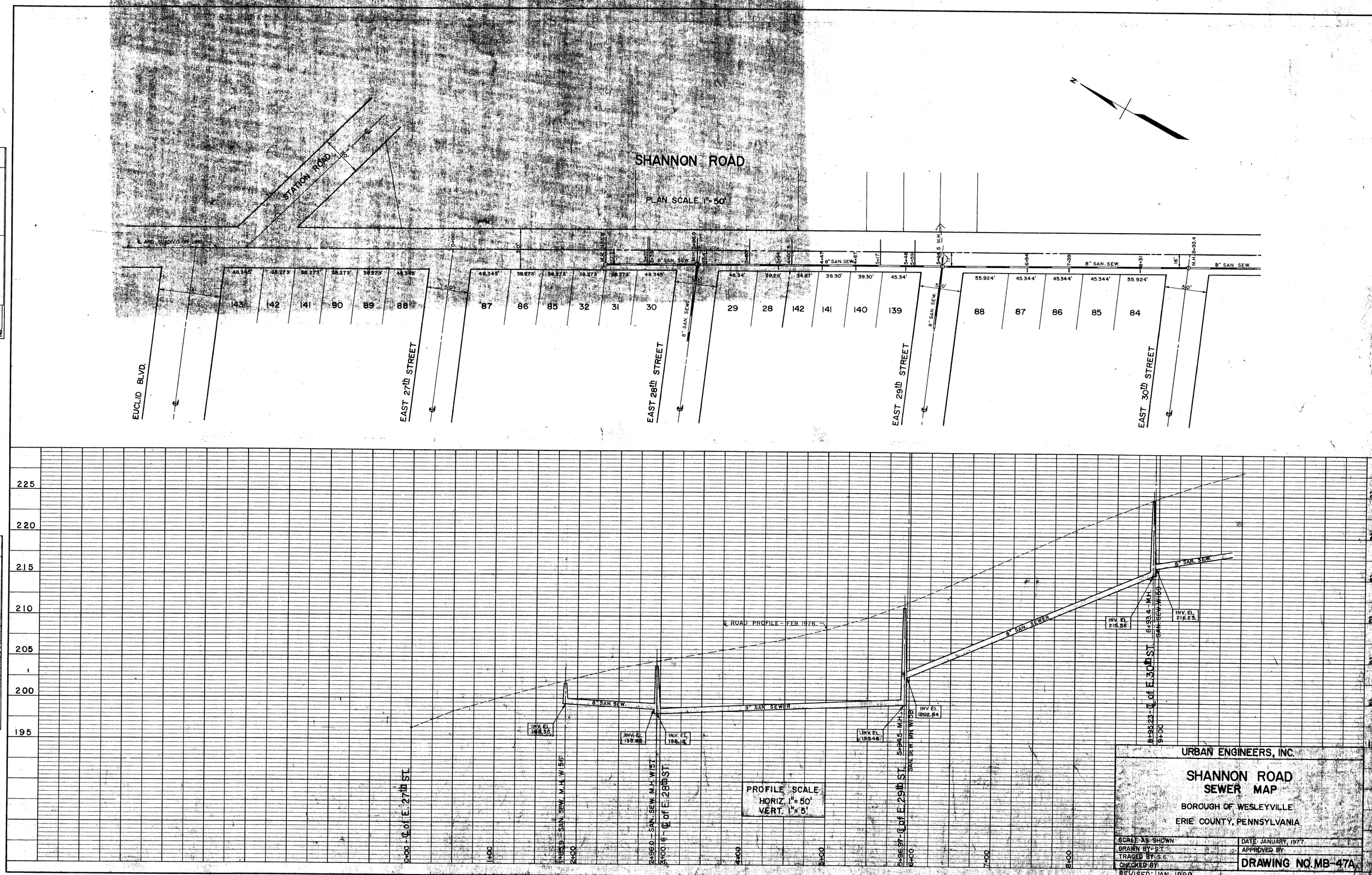

URBAN ENGINEERS, INC.

SHANNON ROAD
SEWER MAP

BOROUGH OF WESLEYVILLE
ERIE COUNTY, PENNSYLVANIA

SCALE AS SHOWN	DATE: JANUARY, 1977
DRAWN BY: S.T.	APPROVED BY:
TRACED BY: S.S.	DRAWING NO. MB-47A
CHECKED BY:	

REVISED: JAN. 1999

PLATE I PLAN - PROFILE B P R STANDARD
EUGENE DIETZGEN CO. CHICAGO - NEW YORK

Printed in U.S.A.
On IMPERIAL Tracing Cloth

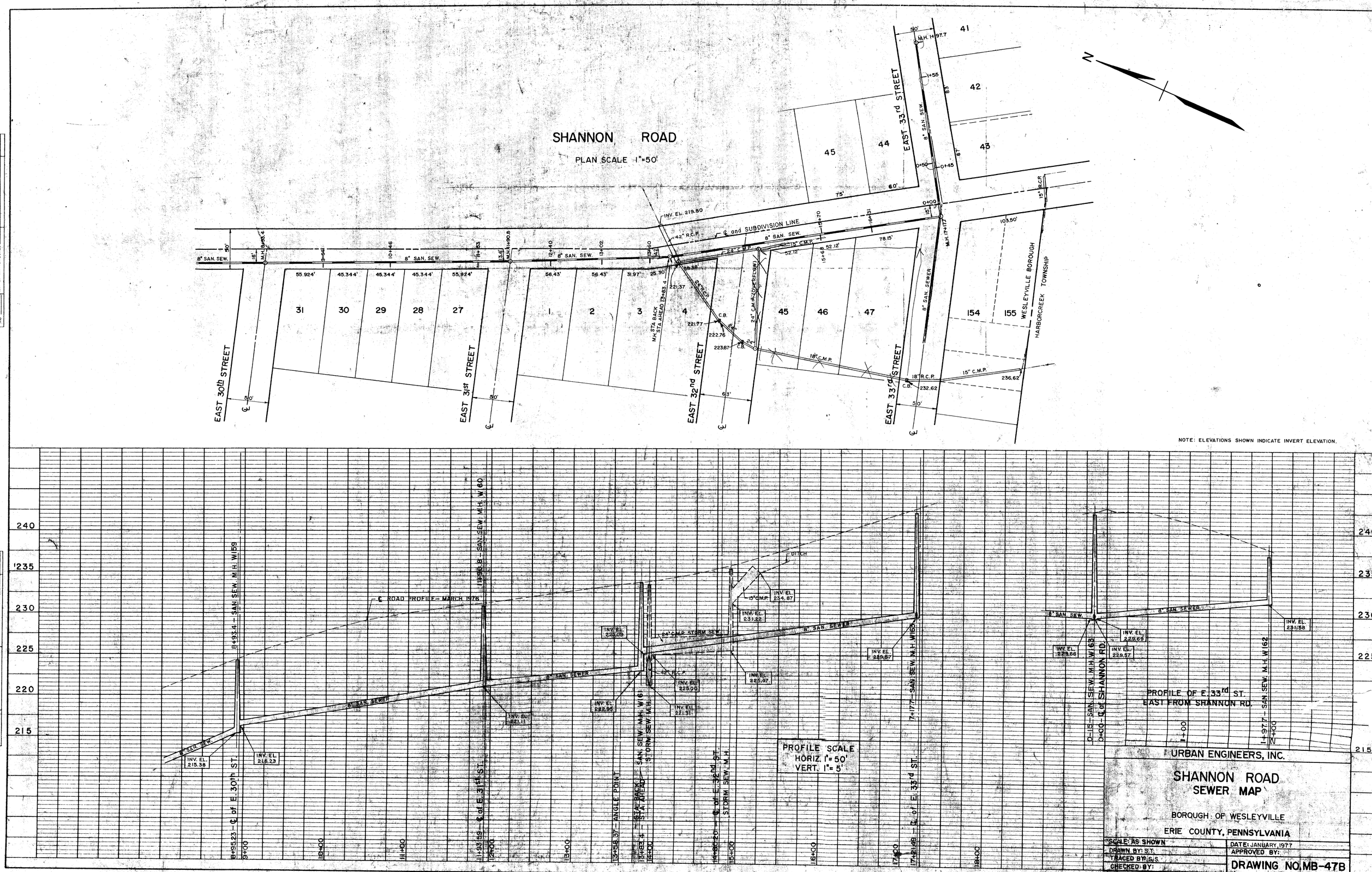
SHANNON ROAD
PLAN SCALE 1"=50'
EAST 30th STREET
EAST 31st STREET
EAST 32nd STREET
EAST 33rd STREET
WESLEYVILLE BOROUGH
HARBORCREEK TOWNSHIP
℄ and SUBDIVISION LINE
8" SAN. SEW.
INV. EL. 219.80
42" R.C.P.
24" C.M.P.
18" C.M.P.
15" C.M.P.
18" R.C.P.
15" R.C.P.
M.H. STA BACK
STA AHEAD 13+83.4
M.H. 1+97.7
M.H. 17+17.7
NOTE: ELEVATIONS SHOWN INDICATE INVERT ELEVATION.
℄ ROAD PROFILE - MARCH 1976
8+93.4 - SAN. SEW. M.H. W159
11+98.8 - SAN. SEW. M.H. W160
8+95.23 - ℄ of E. 30th ST.
11+93.59 - ℄ of E. 31st ST.
13+58.37 - ANGLE POINT
13+83.4 - STA. BACK - STA. AHEAD - SAN. SEW. M.H. W161 - STORM SEW. M.H.
14+80.20 - ℄ of E. 32nd ST. - STORM SEW. M.H.
17+21.49 - ℄ of E. 33rd ST.
7+17.7 - SAN. SEW. M.H. W163
0-15 - SAN. SEW. M.H. W163
0+00 - ℄ of SHANNON RD.
1+97.7 - SAN. SEW. M.H. W162
PROFILE OF E. 33rd ST. EAST FROM SHANNON RD.
DITCH
24" C.M.P. STORM SEW.
INV. EL. 215.38
INV. EL. 216.23
INV. EL. 221.11
INV. EL. 222.95
INV. EL. 225.09
INV. EL. 225.00
INV. EL. 221.31
INV. EL. 225.47
INV. EL. 231.22
INV. EL. 234.87
INV. EL. 229.57
INV. EL. 229.66
INV. EL. 229.69
INV. EL. 229.57
INV. EL. 231.58
PROFILE SCALE
HORIZ. 1"=50'
VERT. 1"=5'
URBAN ENGINEERS, INC.
SHANNON ROAD
SEWER MAP
BOROUGH OF WESLEYVILLE
ERIE COUNTY, PENNSYLVANIA
SCALE: AS SHOWN
DRAWN BY: S.T.
TRACED BY: S.S.
CHECKED BY:
DATE: JANUARY, 1977
APPROVED BY:
DRAWING NO. MB-47B
REVISED: JAN. 1999
Océ-Elliott Inc.